

T12N  
R2W Sec 32 NW, SE, NW

9-185  
(October 1950)

UNITED STATES  
DEPARTMENT OF THE INTERIOR  
GEOLOGICAL SURVEY  
WATER RESOURCES DIVISION

WELL SCHEDULE

Date 6/28, 1960 Field No. \_\_\_\_\_  
Record by D E Wason Office No. 665  
Source of data Smith - Payne

1. Location: State \_\_\_\_\_ County Yazoo

Map \_\_\_\_\_  
\_\_\_\_\_  $\frac{1}{4}$  \_\_\_\_\_  $\frac{1}{4}$  sec. \_\_\_\_\_ T \_\_\_\_\_ N \_\_\_\_\_ S \_\_\_\_\_ R \_\_\_\_\_ E \_\_\_\_\_ W

2. Owner: Yazoo City Address \_\_\_\_\_  
Tenant \_\_\_\_\_ Address \_\_\_\_\_  
Driller Hartfield - Payne Address Central Jackson

3. Topography \_\_\_\_\_  
4. Elevation \_\_\_\_\_ ft. above \_\_\_\_\_ below  
5. Type: Dug, drilled, driven, bored, jetted \_\_\_\_\_ 1960  
6. Depth: Rept. 190 ft. Meas. \_\_\_\_\_ ft.  
7. Casing: Diam. 30 in. to 24 x 20 in., Type \_\_\_\_\_  
Depth \_\_\_\_\_ ft., Finish \_\_\_\_\_


8. Chief Aquifer \_\_\_\_\_ From \_\_\_\_\_ ft. to \_\_\_\_\_ ft.  
Others \_\_\_\_\_

9. Water level 48 ft. (rept. June 1960 above below)  
top of casing which is \_\_\_\_\_ ft. above below surface

10. Pump: Type Payne Turbine Capacity \_\_\_\_\_ G. M.  
Power: Kind \_\_\_\_\_ Horsepower 75

11. Yield: Flow \_\_\_\_\_ G. M., Pump \_\_\_\_\_ G. M., Meas., Rept. Est. \_\_\_\_\_  
Drawdown \_\_\_\_\_ ft. after \_\_\_\_\_ hours pumping \_\_\_\_\_ G. M.

12. Use: Dom., Stock, PS., RR., Ind., Irr., Obs. Cooling  
Adequacy, permanence \_\_\_\_\_

13. Quality \_\_\_\_\_ Temp \_\_\_\_\_ °F.  
Taste, odor, color \_\_\_\_\_ Sample Yes No  
Unfit for \_\_\_\_\_

14. Remarks: (Log, Analyses, etc.) \_\_\_\_\_

**DEPARTMENT OF ENVIRONMENTAL QUALITY - OLWR-  
PUBLIC SUPPLY WELLS PROJECT**

**GPS LOG**

USER NAME (S) : DATE 5-4-2004

UNIT DEQ # : \_\_\_\_\_ FILE # : \_\_\_\_\_

HEALTH DEPT. # \_\_\_\_\_ NEW WELL \_\_\_\_\_ ELEVATION \_\_\_\_\_

USGS # : G65 OLWR # : gw- 12672

OWNER : YAZOO CITY OF QUAD YAZOO CITY

LOCATION : S 32 T 12N R 2W COUNTY YAZOO

LOCATION DESCRIP:  
\_\_\_\_\_

CASING DIA : 15 PUMP TB

GPS FIELD LOCATION : LAT 32.84734 LONG 90.42528

GPS CORRECTED LOCATION : LAT . LONG.

REMARKS  
\_\_\_\_\_  
\_\_\_\_\_

**Department of Environmental Quality**  
**Office of Land and Water Resources**

**Ground Water Permit**  
**General Report**

**Permit Number: MS-GW-12672**

**County:** YAZOO

**Owner:** YAZOO CITY, CITY OF

**Aquifer:** MRVA

**USGS No:** G0065

**BOH No:** N/A

**Location:** SE 1/4 of the NW 1/4 of SEC 32 TWN 12N RNG 02W **Lat:** 325049 **Long:** 902531

**Quad:** YAZOO CITY

**District:** N/A

**Date Issued:** 26-JUN-90

**Date Renewed:** 11-APR-00

**Date Expired:** 11-APR-10

**Applicant:** PUBLIC SERVICE COMMISSION OF  
YAZOO CITY

**Owner:** YAZOO CITY, CITY OF

**Address 1:** P. O. BOX 660

**Address 1:** P. O. BOX 689

**Address 2:** N/A

**Address 2:** N/A

**Address 3:** N/A

**Address 3:** N/A

**City:** YAZOO CITY

**City:** YAZOO CITY

**State:** MS **Zip:** 39194

**State:** MS **Zip:** 39194

**Driller:**

32-84734  
90.42528

**Maximum Rate:** 1750

**Amount Withdrawn Acre feet:** 2151.0129

**Amount Withdrawn Mgd:** 1.92

**Use**

INDUSTRIAL

**Casing**

**Type:** STEEL

**Diameter:** 15

**Length:**

**Screen**


**Type:**

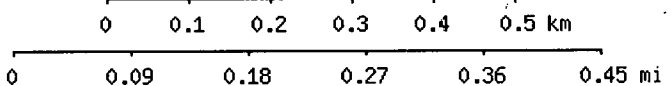
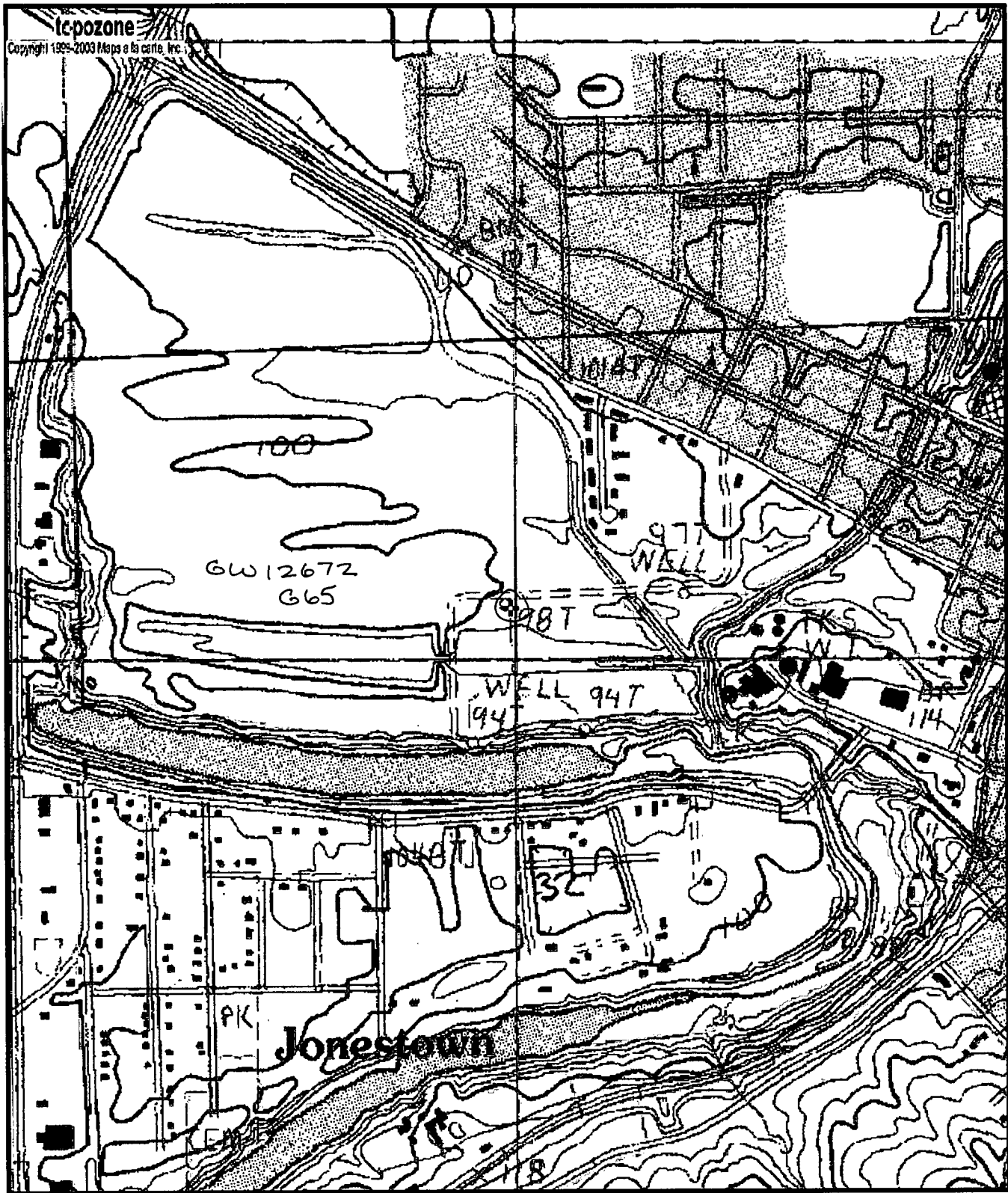
**Diameter:** 0

**Length:**

PIC #3

YAZOO , CITY OF G65  
GWL2672 YAZOO CO. 5-29-2004  
32.84726720.42528





Map center is 32° 50' 50"N, 90° 25' 31"W (WGS84/NAD83)  
**Yazoo City** quadrangle  
 Projection is UTM Zone 15 NAD83 Datum

M=0.569  
 G=1.397