

9-185
(October 1950)


UNITED STATES
DEPARTMENT OF THE INTERIOR
GEOLOGICAL SURVEY
WATER RESOURCES DIVISION

13

WELL SCHEDULE

Date 1-4, 1965 Field No. _____
Record by _____ Office No. G50
Source of data _____

1. Location: State Miss County Jays
Map _____
_____ $\frac{1}{4}$ sec. _____ T _____ N S R E W
2. Owner: Miss Chem Corp Address Jays City
Tenant _____ Address _____
Driller Jays Central Address _____
3. Topography _____
4. Elevation _____ ft. above _____ below
5. Type: Dug, drilled, driven, bored, jetted 5/4 19 63
6. Depth: Rept. 158 ft. Meas. _____ ft.
7. Casing: Diam. 24 in., to _____ in., Type _____
Depth 123'6" ft., Finish 24' X 30' Screen
8. Chief Aquifer Qal From 123 ft. to 153 ft.
Others _____
9. Water level 42 ft. rept. 5/14 1963 ~~above~~ below
which is _____ ft. above below surface
10. Pump: Type _____ Capacity _____ G. M.
Power: Kind _____ Horsepower 200
11. Yield: Flow _____ G. M., Pump 1750 784 G. M., Meas., Rept. Est.
Drawdown _____ ft. after _____ hours pumping _____ G. M.
12. Use: Dom., Stock, PS., RR., Ind., Irr., Obs. _____
Adequacy, permanence _____
13. Quality _____ Temp. _____ °F.
Taste, odor, color _____ Sample Yes No
Unfit for _____
14. Remarks: (Log, Analyses, etc.) _____



DEPARTMENT OF ENVIRONMENTAL QUALITY - OLWR-
PUBLIC SUPPLY WELLS PROJECT

GPS LOG

USER NAME (S) : RLB DATE :10-18-2002
UNIT DEQ # : _____ FILE # : _____
HEALTH DEPT. # : _____ ELEVATION : _____
USGS # : g50 OLWR # :ms-gw-03522
OWNER : MISSISSIPPI CHEMICAL QUAD : CARTER
LOCATION : _____ S _____ T _____ R _____ COUNTY YAZOO
LOCATION DESCRIPTION : well 13



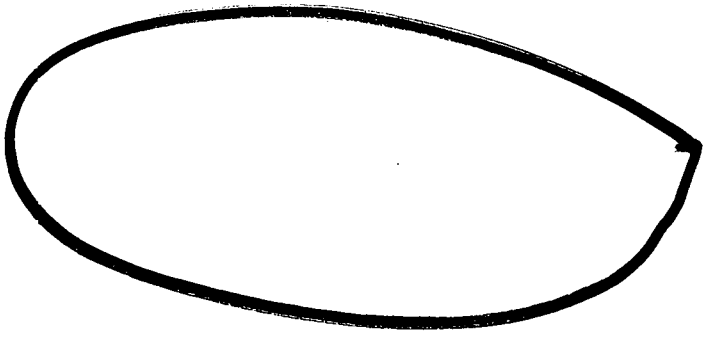
CASING DIA : 20 PUMP TYPE & SIZE :200
GPS FIELD LOCATION : LAT. 32.89804 LONG. 90.38990
GPS CORRECTED LOCATION : LAT. _____ LONG. _____
REMARKS : inactive pulled and capped , transformer still in place

P000798

#13

G050

32.89864
-90.38990



Aug 1962

158 ft

26''

206 HP

Another pulled to cap
Transformer still in place

out
13



mississippi chemical corp
950 Yazoo St. P.O. Box 20072

9552



Target is UTM 15 744145E 3642807N - CARTER quad [Quad Info]

