

9-185
(October 1950)

UNITED STATES
DEPARTMENT OF THE INTERIOR
GEOLOGICAL SURVEY
WATER RESOURCES DIVISION

Plant #10

WELL SCHEDULE

Date 3/25/65, 19____ Field No. _____
Record by O E Wesson Office No. 647
Source of data James Whitaker-Engineer

1. Location: State Miss County Yazoo
Map _____

2. Owner: Miss Chem Corp #10 Address _____
Tenant _____ Address _____
Driller Layne Central Address _____

3. Topography _____

4. Elevation _____ ft. above _____ ft. below

5. Type: Dug, drilled driven, bored, jetted _____

6. Depth: Rept. 1003 ft. Meas. _____ ft.

7. Casing: Diam. 16 9/16 in., to 16 5/8 in., Type _____
Depth _____ ft., Finish 110' x 80' #8 BP -1003

8. Chief Aquifer Sparta From 924 ft. to 1012 ft. ₂₃₁

9. Water level 46 ft. _{rept} meas. _____ ft. _{19.50} above _____ ft. _{below} surface

10. Pump: Type Turbine Capacity _____ G. M.
Power: Kind elec. Horsepower 150

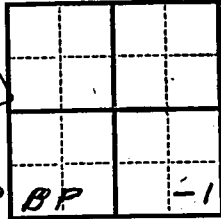
11. Yield: Flow _____ G. M., Pump 1800 G. M. Meas., Rept. Est. 112 _{pumping level} G. M.
Drawdown 117 ft. after _____ hours pumping _____ G. M.

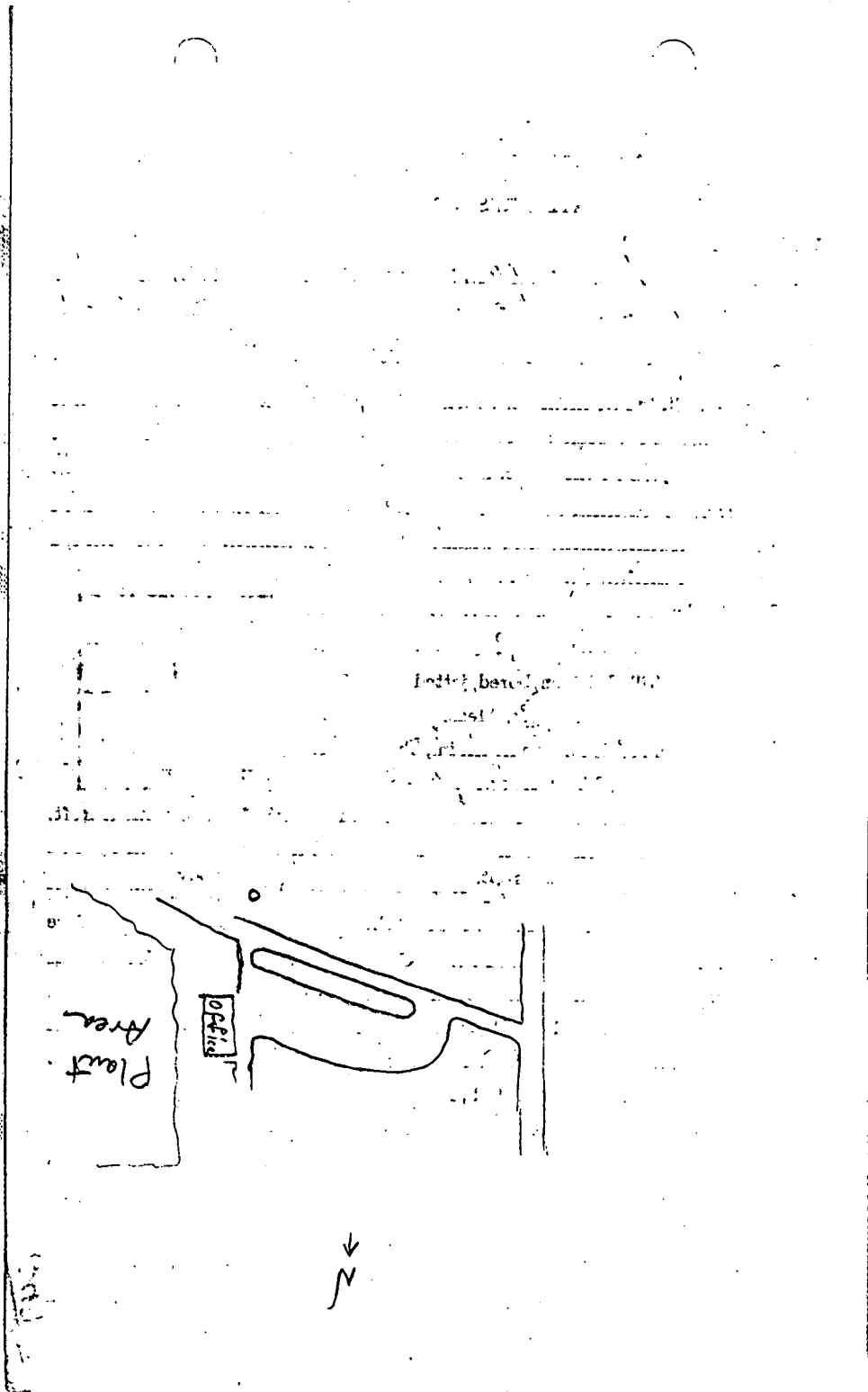
12. Use: Dom., Stock, PS., RR., Ind., Irr., Obs. _____
Adequacy, permanence _____

13. Quality _____ Temp. _____ °F.
Taste, odor, color _____ Sample Yes _____ No _____

Unfit for _____

14. Remarks: (Log, Analyses, etc.) About 9-1000' deep.
Rigging up 10/10/55





Letter, Bureau of...

31.1

Plant Area

Office



DEPARTMENT OF ENVIRONMENTAL QUALITY - OLWR

PUBLIC SUPPLY WELLS PROJECT

GPS LOG

USER NAME(S): AD DATE: 9-19-94

UNIT DEQ #: 82859 FILE #: DD91914B

HEALTH DEPT. #: 820024-01 (10) ELEV. 119

USGS #: G47 OLWR #: GW 3525

OWNER: MS. Chemical Corp QUAD: Carter

LOCATION: NE/SE S 11 T 12N R 2W COUNTY: YAZOO

LOCATION DESCRIPTION: S. of Plant office rd, across
Drive just before Guard Gate

CASING DIA: _____ PUMP TYPE & SIZE: Turbine / 150 HP

GPS FIELD LOCATION: LAT. 32.54.189 N LONG. 90.22.910 W

GPS CORRECTED LOCATION: LAT. 32 54 11.371 LONG. 90 22 54.594
32.903397 90.381847

REMARKS: _____

DEPARTMENT OF ENVIRONMENTAL QUALITY - OLWR-

PUBLIC SUPPLY WELLS PROJECT

GPS LOG

USER NAME (S) : RLB

DATE :10-18-2002

UNIT DEQ # : _____

FILE # : _____

HEALTH DEPT. # : 820024-01 ELEVATION : _____

USGS # : g047

OLWR # :ms-gw-03525

OWNER : MISSISSIPPI CHEMICAL

QUAD : CARTER

LOCATION : _____ S _____ T _____ R _____ COUNTY YAZOO

LOCATION DESCRIPTION : well 10

CASING DIA : 10

PUMP TYPE & SIZE : 150


GPS FIELD LOCATION : LAT. 32.90319

LONG. 90.38190

GPS CORRECTED LOCATION : LAT. _____ LONG. _____

REMARKS :

P000780



MISSISSIPPI CHEMICAL G047
MS-GW-03525 10-18-2002 YAZOO CO.

7 WELL
Back
Pressure
50 psi

