

9-185
(October 1950)

UNITED STATES
DEPARTMENT OF THE INTERIOR
GEOLOGICAL SURVEY
WATER RESOURCES DIVISION

#6

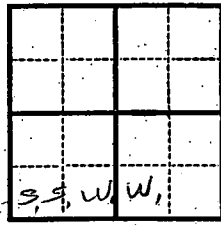
WELL SCHEDULE

Date July 14, 1955 Field No. 69
Record by William F. Powell Office No. 632
Source of data SWPC

1. Location: State Miss County Yazoo
Map _____

2. Owner: City of Yazoo City Address Yazoo City, Miss
Tenant _____ Address _____
Driller _____ Address _____

3. Topography _____
4. Elevation _____ ft. above
_____ ft. below
5. Type: Dug, Drilled driven, bored, jetted Sept 1954
6. Depth: Rept. 202 ft. Meas. _____ ft.
7. Casing: Diam. 18 in., to 16 in., Type _____
Depth _____ ft., Finish 60' Screen x 1/2"



8. Chief Aquifer _____ From _____ ft. to _____ ft.
Others _____

9. Water level 28 ft. rept. _____ 19 _____ above
_____ below
_____ which is _____ ft. above surface

10. Pump: Type Centrifugal Capacity _____ G. M.
Power: Kind _____ Horsepower 120

11. Yield: Flow _____ G. M., Pump 1200 G. M., Meas., Rept Est. _____
Drawdown _____ ft. after _____ hours pumping _____ G. M.

12. Use: Dom., Stock, PS., RR., Ind., Irr., Obs. _____
Adequacy, permanence _____

13. Quality _____ Temp _____ °F.
Taste, odor, color _____ Sample Yes
_____ No
Unfit for _____

14. Remarks: (Log, Analyses, etc.) _____

632

NOTEBOOK SHEET

~~G 32~~
G 9

Name Yazoo City #6 Date Sept 1954

15	15	Fill
32	17	Blue clay
42	10	clay & blue sand
58	16	coarse sand & pea gravel
68	10	Blue clay
96	28	clay & fine sand
122	26	coarse sand & pea gravel
132	10	fine sand
192	60	coarse sand & pea gr.

Turner & Watson
drillers

**DEPARTMENT OF ENVIRONMENTAL QUALITY - OLWR-
PUBLIC SUPPLY WELLS PROJECT**

GPS LOG

USER NAME (S) : DATE 5-4-2004

UNIT DEQ # : _____ FILE # : _____

HEALTH DEPT. # _____ NEW WELL _____ ELEVATION _____

USGS # : g9 OLWR # : gw-12670

OWNER : yazoo, city of QUAD yazoo

LOCATION : S 32 T 12n R 2w COUNTY yazoo

LOCATION DESCRIP: n. bank of cut of river near plant

CASING DIA : 18 PUMP tb

GPS FIELD LOCATION : LAT 32.84544 LONG -90.42392

GPS CORRECTED LOCATION : LAT . LONG.

REMARKS

Department of Environmental Quality
Office of Land and Water Resources

Ground Water Permit
General Report

1
1000
6.470.
100
1700
800

2600

Permit Number: MS-GW-12670

County: YAZOO

Owner: YAZOO CITY, CITY OF

Aquifer: MRVA

USGS No: G0009

BOH No: N/A

Location: SW 1/4 of the NE 1/4 of SEC 32 TWN 12N RNG 02W Lat: 325043 Long: 902526

Quad: YAZOO CITY

District: N/A

Date Issued: 26-JUN-90

Date Renewed: 11-APR-00

Date Expired: 11-APR-10

Applicant: PUBLIC SERVICE COMMISSION OF
YAZOO CITY

Owner: YAZOO CITY, CITY OF

Address 1: P. O. BOX 660

Address 1: P. O. BOX 689

Address 2: N/A

Address 2: N/A

Address 3: N/A

Address 3: N/A

City: YAZOO CITY

City: YAZOO CITY

State: MS Zip: 39194

State: MS Zip: 39194

Driller:

Well #6

32.84544

Maximum Rate: 1500

96.4242392

Amount Withdrawn Acre feet: 1814.9171

Amount Withdrawn Mgd: 1.62

N. Bank - nearest to Plant

pic #5

Use

INDUSTRIAL

Casing

Type:

Diameter: 18

Length:

Screen

Type:

Diameter: 0

Length:

THE UNIVERSITY OF MICHIGAN LIBRARIES
ANN ARBOR, MICHIGAN 48106-1000

1995-1996
BUDGET

1995-1996

Category	1995-1996	1996-1997	1997-1998	1998-1999	1999-2000
Operating	1000000	1000000	1000000	1000000	1000000
Capital	500000	500000	500000	500000	500000
Reserve	200000	200000	200000	200000	200000
Total	1700000	1700000	1700000	1700000	1700000

Category	1995-1996	1996-1997	1997-1998	1998-1999	1999-2000
Operating	1000000	1000000	1000000	1000000	1000000
Capital	500000	500000	500000	500000	500000
Reserve	200000	200000	200000	200000	200000
Total	1700000	1700000	1700000	1700000	1700000


500000

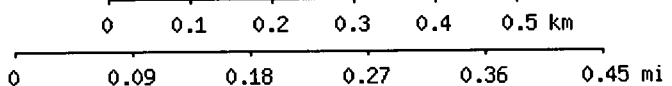
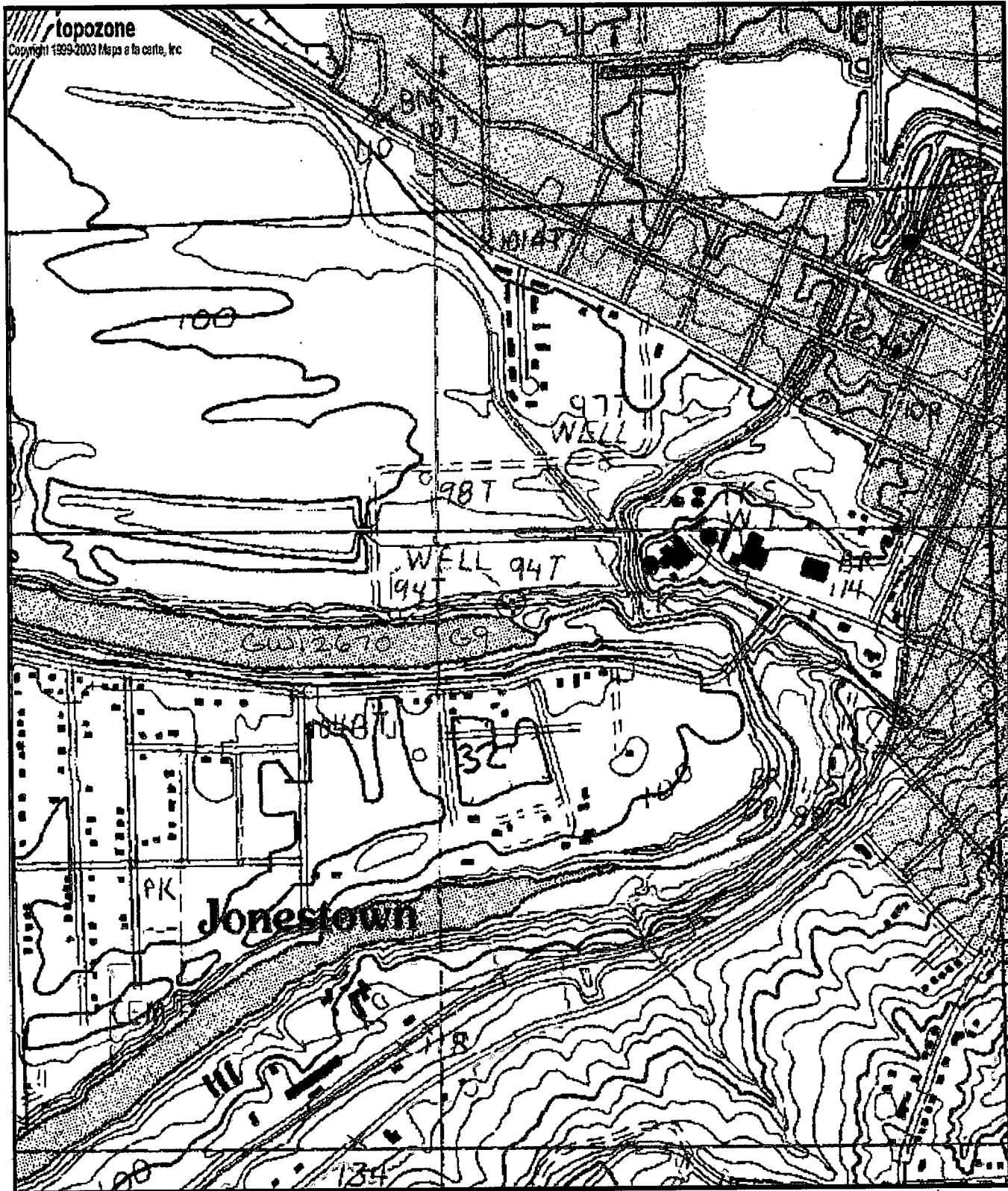
1995-1996

1996-1997

Category	1995-1996	1996-1997	1997-1998	1998-1999	1999-2000
Operating	1000000	1000000	1000000	1000000	1000000
Capital	500000	500000	500000	500000	500000
Reserve	200000	200000	200000	200000	200000
Total	1700000	1700000	1700000	1700000	1700000

yazoo, city of g9, gw-12670
yazoo co. 5-29-2004
32.84544-90.42192





Map center is 32° 50' 43"N, 90° 25' 26"W (WGS84/NAD83)
Yazoo City quadrangle
 Projection is UTM Zone 15 NAD83 Datum

M=0.568
 G=1.398