

STATE Miss. County Yazoo Co. No. 9  
 WELL NO. G-3  
 Location SW 1/4, NE 1/4, Sec. 10, T 12 N, R 2 W  
 Owner Miss. Chem. Corp. Address Yazoo City, Miss.  
 Tenant \_\_\_\_\_ Address \_\_\_\_\_  
 Driller Layne Central Address Jackson, Miss.  
 Source of Information Driller Reliability OK.  
 Casing Record \_\_\_\_\_  
 Elevation: Collar \_\_\_\_\_ Bottom \_\_\_\_\_  
 Depth 156


Sample No.	Formation	Depth	Thickness	Remarks
	Silt	9	9	
	Sand	21	12	
	Clay	43	22	
	Sand streaked with clay	80	37	
	Sand	93	13	
	Clay	96	3	
	Sand & gravel	156	60	

9-185-July 1935  
 Revised  
 32-54-23  
 90-23-06

Plotted  
 UNITED STATES Y.C. 4.4 N/3  
 DEPARTMENT OF THE INTERIOR  
 GEOLOGICAL SURVEY  
 WATER RESOURCES BRANCH

WELL SCHEDULE  
 Date 12/8 1953 Field No. G-3  
 Record by ETA Office No. G-3  
 Source of data Mr. Lofton MCC #9

- Location: State Miss County Yazoo  
 Map Valley Quad  
SW 1/4, NE 1/4 sec. 10 T 12 N R 2 E W
- Owner: Miss Chem Corp. Address Yazoo City  
 Tenant \_\_\_\_\_ Address \_\_\_\_\_  
 Driller Layne Central Address Jackson
- Topography Delta flat
- Elevation 118 ft. above \_\_\_\_\_ below \_\_\_\_\_
- Type: Dug, drilled, driven, bored, jetted Dec. 1953
- Depth: Rept. 156 ft. Meas. \_\_\_\_\_ ft.
- Casing: Diam. 30 in., to 16 in., Type \_\_\_\_\_
- Depth 106 ft.; Finish 50-screen
- Chief Aquifer Sand & gravel From 96 ft. to 156 ft.  
 Others \_\_\_\_\_
- Water level 26.93 ft. rept. meas. 115 1954 above \_\_\_\_\_ below \_\_\_\_\_  
top of csg which is 1 ft. above below surface
- Pump: Type Layne Turbine Capacity 1500 G. M. @ 126 ft.  
 Power: Kind Elec Horsepower 150
- Yield: Flow \_\_\_\_\_ G. M., Pump 1500 G. M., Meas. Rept. Est. 1954  
 Drawdown \_\_\_\_\_ ft. after \_\_\_\_\_ hours pumping \_\_\_\_\_ G. M.
- Use: Dom., Stock, PS., RR. Ind. Irr., Obs. Cooling & cond.  
 Adequacy, permanence \_\_\_\_\_
- Quality \_\_\_\_\_ Temp. \_\_\_\_\_ °F.  
 Taste, odor, color \_\_\_\_\_ Sample Yes \_\_\_\_\_ No \_\_\_\_\_  
 Unit for \_\_\_\_\_
- Remarks: (Log, Analyses, etc.) log on reverse side



0-9 5:14  
9-21 Sand

21-43 Clay streaked with  
43-80 Sand streaked with  
Clay

80-93 Sand

93-96 Clay

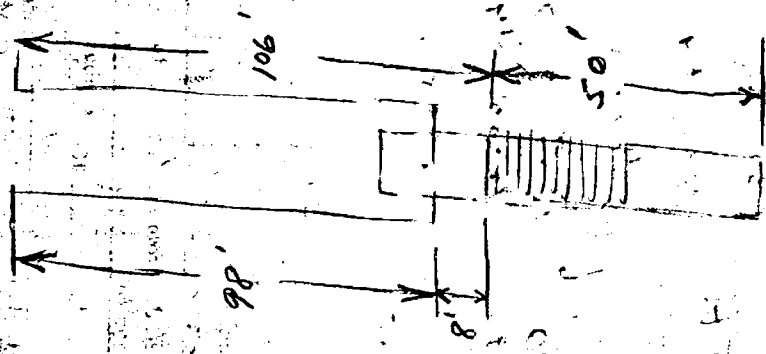
96-156 Sand & Gravel

29  
307  
2693

1500 @ 126 #

1763 @ 100 #

3 stage pump with  
15" bowls set at 98'  
100' with 20' of  
suction pipe.



DEPARTMENT OF ENVIRONMENTAL QUALITY - OLWR-

PUBLIC SUPPLY WELLS PROJECT

GPS LOG

USER NAME (S) : RLB

DATE :10-18-2002

UNIT DEQ # : \_\_\_\_\_

FILE # : \_\_\_\_\_

HEALTH DEPT. # : \_\_\_\_\_

ELEVATION : \_\_\_\_\_

USGS # : g003

OLWR # :ms-gw-03526

OWNER : MISSISSIPPI CHEMICAL

QUAD : CARTER

LOCATION : \_\_\_\_\_ S 10 T 12 N R 2 W COUNTY YAZOO

LOCATION DESCRIPTION : well 9

CASING DIA : 16

PUMP TYPE & SIZE : 16

GPS FIELD LOCATION : LAT.32.90485

LONG.90.39022

GPS CORRECTED LOCATION : LAT. \_\_\_\_\_ LONG. \_\_\_\_\_

REMARKS :

Poo 0796 ?

121

THE UNIVERSITY OF CHICAGO LIBRARY

1010 S. UNIVERSITY AVENUE

CHICAGO, ILL.

No.	Author	Title
1	A. B. C.	The History of the World
2	D. E. F.	The Art of War
3	G. H. I.	The Science of Nature
4	J. K. L.	The Philosophy of Man
5	M. N. O.	The Economics of Society
6	P. Q. R.	The Law of the Land
7	S. T. U.	The Music of the Ages
8	V. W. X.	The Drama of the World
9	Y. Z. A.	The Poetry of the Soul
10	B. C. D.	The Prose of the Mind
11	E. F. G.	The Verse of the Heart
12	H. I. J.	The Epics of the East
13	K. L. M.	The Legends of the West
14	N. O. P.	The Fables of the North
15	Q. R. S.	The Tales of the South
16	T. U. V.	The Stories of the East
17	W. X. Y.	The Novels of the West
18	Z. A. B.	The Plays of the North
19	C. D. E.	The Tragedies of the South
20	F. G. H.	The Comedies of the East
21	I. J. K.	The Operas of the West
22	L. M. N.	The Ballets of the North
23	O. P. Q.	The Pantomimes of the South
24	R. S. T.	The Farces of the East
25	U. V. W.	The Sketches of the West
26	X. Y. Z.	The Cartoons of the North
27	A. B. C.	The Caricatures of the South
28	D. E. F.	The Satires of the East
29	G. H. I.	The Parables of the West
30	J. K. L.	The Allegories of the North

#11

G-0003

32.90485  
-90.39022

0526

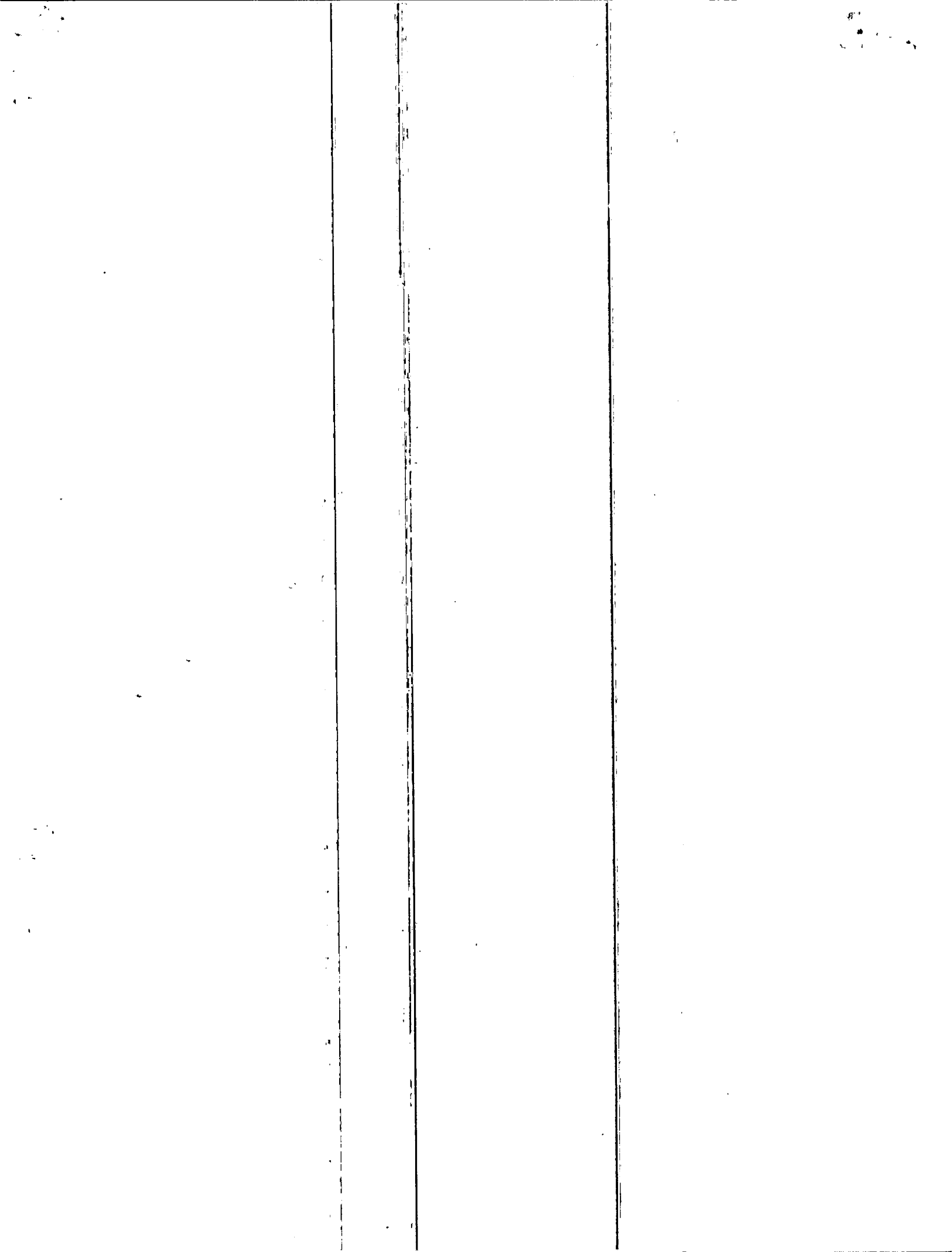
Dae 1953

163 FT.


16'

158 HP.

on  
9



mississippi chemical gw-03526  
g003 yazoo co. ms. 10-18-2002





Target is UTM 15 744098E 3643573N - CARTER quad [Quad Info]

