

STATE Miss County Yazoo Co. No. 3
WELL NO. G-2

Location NW 1/4, NE 1/4, Sec. 10, T12N, R2W Valley Quad.

Owner Miss. Chem Corp. Address _____

Tenant do. Address _____

Driller Layne Central Address _____

Source of Information Mr. Zumalt Reliability ok.

Casing Record _____

Elevation: Collar _____ Bottom _____

Depth _____

Sample No.	Formation	Depth	Thickness	Remarks
	Clay	19	19	
	Clay blue; fine sand	82	63	
	Sand + gravel	158	76	
	Clay	161	3	

9-185
(October 1950)

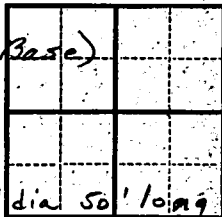
32-54-36 (2)
90-23-09

UNITED STATES Y.C. 4.4 N
DEPARTMENT OF THE INTERIOR
GEOLOGICAL SURVEY
WATER RESOURCES DIVISION

WELL SCHEDULE

Date 12/8, 1953 Field No. G-2
Record by EA Office No. G-2
Source of data M.C.C #3

- Location: State Miss County Yazoo
Map Valley Quad
NW 1/4 NE 1/4 sec. 10 T 12 R 2 W
- Owner: Miss. Chem Corp. Address Yazoo City
Tenant do Address _____
Driller Layne Central Address Jackson, Miss.
- Topography Delta-Rolling
- Elevation 118.00 ft. above M.S.L. (Pump Base) below
- Type: Dug, drilled driven, bored, jetted Feb 19 51
- Depth: Rept. 161 ft. Meas. _____ ft.
- Casing: Diam. 30 in. to 16 in. Type Steel
Depth 161 ft. Finish 2 by 2 screen 12" dia 50' long G.P.
top of Chief Aquifer 168" Sand + gravel From 101 ft. to 158 ft.
strainer (Alluvium)
- Water level 10 ± ft. rept meas. _____ ft. 19.51 above below surface
- Pump: Type Layne turbine Capacity 1871 (?) G. M. 60 #
Power: Kind Elec. Horsepower 150
- Yield: Flow _____ G. M., Pump 1500 G. M., Meas. (Rept) Est. _____
Drawdown _____ ft. after _____ hours pumping _____ G. M.
- Use: Dom., Stock, PS., RR. (Ind.) Irr., Obs. Cooling & Cond.
Adequacy, permanence _____
- Quality _____ Temp. 60 (Rept) °F.
Taste, odor, color _____ Sample Yes No
Unfit for _____
- Remarks: (Log, Analyses, etc.) See print in file for other data.



**DEPARTMENT OF ENVIRONMENTAL QUALITY - OLWR-
PUBLIC SUPPLY WELLS PROJECT**

GPS LOG

USER NAME (S): RLB

DATE :10-18-2002

UNIT DEQ #: _____

FILE #: _____

HEALTH DEPT. #: _____

ELEVATION: _____

USGS #: g002

OLWR #:ms-gw-03532

OWNER : MISSISSIPPI CHEMICAL

QUAD : CARTER

LOCATION : _____ S 10 T 12N R 2W COUNTY YAZOO

LOCATION DESCRIPTION : well 3

CASING DIA : 12

PUMP TYPE & SIZE : 150

GPS FIELD LOCATION : LAT. 32.90903

LONG. -90.38945

GPS CORRECTED LOCATION : LAT. _____ LONG. _____

REMARKS :

P000789 PSD

THE UNIVERSITY OF CHICAGO LIBRARY

100 EAST SOUTH EAST STREET

CHICAGO, ILL.

1950

1951

1952

1953

1954

1955

1956

1957

1958

1959

1960

1961

1962

1963

1964

1965

1966

1967

1968




1969

1970

#8

G002

32.90903
-90.38945



#ms
ms

dept 1950


167 F.

12"

1086

150

mississippi chemical gw 03532
g002 yazoo co. 10-18-2002



TopoZone.com

Target is UTM 15 744161E 3644029N - **CARTER** quad [Quad Info]

