

WRD Exp. (GW)
April 1966

Well No. F 23


JUN 19 1975

WELL SCHEDULE

U. S. DEPT. OF THE INTERIOR

GEOLOGICAL SURVEY

WATER RESOURCES DIVISION



MASTER CARD

Record by J.S. Source of data BOWC Date 9/69 Map _____

State 28 County (or town) Warren 75

Latitude: 322655N Longitude: 0904700 Sequential number: 7

Lat-long accuracy: 5 T. 17 S, R 4 W, Sec 12

Local well number: FC23 / 1217NO4E Other number: _____

Local use: 078 Owner or name: _____

Owner or name: D. H. WILLIAMS Address: John R Griffin

Ownership: County, Fed Gov't, City, Corp or Co, Private, State Agency, Water Dist P

Use of water: (A) Air cond, (B) Bottling, (C) Comm, (D) Dewater, (E) Power, (F) Fire, (G) Dom, (H) Irr, (I) Med, (J) P S, (K) Rec, (L) Stock, (M) Instit, (N) Unused, (O) Repressure, (P) Recharge, (Q) Desal-P S, (R) Desal-other, (S) Other H

Use of well: (A) Anode, (B) Drain, (C) Seismic, (D) Heat Res, (E) Obs, (F) Oil-gas, (G) Recharge, (H) Test, (I) Unused, (J) Withdraw, (K) Waste, (L) Destroyed W

DATA AVAILABLE: Well data Freq. W/L meas.: Field aquifer char.

Hyd. lab. data:

Qual. water data; type:

Freq. sampling: Pumpage inventory: period:

Aperture cards:

Log data: D

WELL-DESCRIPTION CARD

SAME AS ON MASTER CARD Depth well: 114 Meas. rept accuracy 3

Depth cased; (first perf.) 96 Casing type: _____; Diam. in 2

Finish: porous concrete, gravel w. (perf.), gravel w. (screen), horiz. open gallery, end, other S

Method: (A) air bored, (B) cable, (C) dug, (D) hyd jetted, (E) air rot., (F) reverse percussion, (G) trenching, (H) driven, (I) wash, (J) other H

Date Drilled: 962 Pump intake setting: _____ ft 36 38

Driller: _____ name _____ address _____

Lift (type): (A) air, (B) bucket, (C) cent, (D) jet, (E) multiple, (F) multiple, (G) none, (H) piston, (I) rot, (J) submerg, (K) turb, (L) other Deep Shallow 40

Power (type): diesel, elec, gas, gasoline, hand, gas, wind; H.P. Trans. or meter no. _____

Descrip. MP _____ ft above _____ ft below LSD, Alt. MP _____

Alt. LSD: _____ Accuracy: (source) _____

Water Level 84 ft above _____ ft below MP; Ft below LSD 84 Accuracy: _____

Date meas: 062 Yield: _____ gpm _____ Method determined _____

Drawdown: _____ ft _____ Accuracy: _____ Pumping period _____ hrs _____

QUALITY OF WATER DATA: Iron _____ ppm _____ Sulfate _____ ppm _____ Chloride _____ ppm _____ Hard. _____ ppm _____


Sp. Conduct _____ K x 10⁶ _____ Temp. _____ °F _____ Date sampled _____

Taste, color, etc. _____

Well No.

F 23

Well No. F 23



HYDROGEOLOGIC CARD

SAME AS ON MASTER CARD 03 Section: _____
Province: _____

D Drainage Basin: _____ Subbasin: _____

Topo of well site: (D) depression, stream channel, dunes, flat, hilltop, sink, swamp, (P) offshore, pediment, hillside, terrace, undulating, valley flat
(E) (F) (H) (K) (L) (U) (V)

MAJOR AQUIFER: _____ system _____ series _____ aquifer, formation, group _____

Lithology: _____ Origin: _____ Aquifer Thickness: 20 ft

Length of well open to: _____ ft _____ Depth to top of: _____ ft 9.4

MINOR AQUIFER: _____ system _____ series _____ aquifer, formation, group _____

Lithology: _____ Origin: _____ Aquifer Thickness: _____ ft

Length of well open to: _____ ft _____ Depth to top of: _____ ft _____

Intervals Screened: 2" Dia.

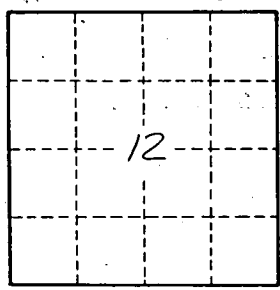
Depth to consolidated rock: _____ ft _____ Source of data: _____

Depth to basement: _____ ft _____ Source of data: _____

Surficial material: _____ Infiltration characteristics: _____

Coefficient Trans: _____ gpd/ft _____ Coefficient Storage: _____

Coefficient Perm: _____ gpd/ft²; Spec cap: _____ gpm/ft; Number of geologic cards: _____



Well No.

F 23