


WRD Exp. (GW)  
April 1966

Well No. C12

JUN 19 1975

WELL SCHEDULE

E Log # 93



U. S. DEPT. OF THE INTERIOR

GEOLOGICAL SURVEY

WATER RESOURCES DIVISION

MASTER CARD

Record by J. A. PALLAHADIS Source data Date 12/17/69 Map \_\_\_\_\_

State 28 County (or town) Warren Co. 75

Latitude: 323400 N Longitude: 0904250 Sequential number: 1

Lat-long accuracy: 2 T. 180 S, R 5 W, Sec 4, SW 1/4, NW 1/4

Local well number: C012C60418NOSE Other number: \_\_\_\_\_ B & M

Local use: \_\_\_\_\_ Owner or name: C. H. Mayeaux

Owner or name: C. H. MAYEAUX Address: Redwood Miss  
P.O. Box 91

Ownership: County (C), Fed Gov't (F), City, Corp or Co. (M), Private (N), State Agency (S), Water Dist (W) P

Use of water: (A) Air cond, (B) Bottling, (C) Comm, (D) Dewater, (E) Power, (F) Fire, (G) Irr, (H) Med, (I) Ind, (M) P S, (N) Rec, (P) water: (S) Stock, (T) Instit, (U) Unused, (V) Repressure, (W) Recharge, (X) Desal-P S, (Y) Desal-other, (Z) Other S

Use of well: (A) Anode, (D) Drain, (G) Seismic, (H) Heat Res, (I) Obs, (J) Oil-gas, (K) Recharge, (L) Test, (M) Unused, (N) Withdraw, (O) Waste, (P) Destroyed W

DATA AVAILABLE: Well data  Freq. W/L meas.:  Field aquifer char.

Hyd. lab. data:

Qual. water data; type: \_\_\_\_\_

Freq. sampling:  Pumpage inventory:  yes no, period: \_\_\_\_\_

Aperture cards:  yes

Log data: 7-1075 Elec log D.G.

WELL-DESCRIPTION CARD

SAME AS ON MASTER CARD Depth well: 1042 ft Meas. rept accuracy 3

Depth cased (first perf.): 1027 ft Casing type: galv.; Diam. 2 in

Finish: (C) porous concrete, (F) gravel w. (G) gravel w. (H) horiz. open perf., (I) screen, (J) gallery, (K) end, (L) other 3

Method Drilled: (A) air bored, (B) cable, (C) dug, (D) hyd rot., (E) jetted, (F) air percussion, (G) rotary, (H) reverse, (I) trenching, (J) driven, (K) drive wash, (L) other A

Date Drilled: 12/17/69 9:69 Pump intake setting: \_\_\_\_\_ ft

Driller: William S. Coody CROSSETT ARK

Lift (type): (A) air, (B) bucket, (C) cent, (D) jet, (E) multiple, (F) multiple, (G) none, (H) piston, (I) rot, (J) submerg, (K) turb, (L) other  Deep  Shallow 40

Power (type): (A) diesel, (B) elec, (C) gas, (D) gasoline, (E) hand, (F) gas, (G) wind, (H) H.P., (I) Trans. or meter no.

Descrip. MP \_\_\_\_\_ ft above LSD. Alt. MP \_\_\_\_\_

Alt. LSD: 90 Accuracy: (source) topo 4

Water Level: + Accuracy: \_\_\_\_\_

Date meas: D69 Yield: \_\_\_\_\_ gpm Method determined 61

Drawdown: \_\_\_\_\_ ft Accuracy: \_\_\_\_\_ Pumping period \_\_\_\_\_ hrs 68

QUALITY OF WATER DATA: Iron \_\_\_\_\_ ppm Sulfate \_\_\_\_\_ ppm Chloride \_\_\_\_\_ ppm Hard. \_\_\_\_\_ ppm

Sp. Conduct \_\_\_\_\_ K x 10 Temp. \_\_\_\_\_ °F Date sampled \_\_\_\_\_

Taste, color, etc. \_\_\_\_\_

Well No.

C12

Well No. 012

Latitude-longitude N  
S  
d m s d m s

HYDROGEOLOGIC CARD

1 SAME AS ON MASTER CARD 19 Physiographic Province: 03 20 21 Section: \_\_\_\_\_

22 E Drainage Basin: 15J 23 25 Subbasin: \_\_\_\_\_ 26

Topo of well site: (D) depression, stream channel, dunes, flat, hilltop, sink, swamp, (E) (F) (H) (K) (L) (O) (P) (S) (T) (U) (V) offshore, pediment, hillside, terrace, undulating, valley flat \_\_\_\_\_ 27

MAJOR AQUIFER: \_\_\_\_\_ system \_\_\_\_\_ series \_\_\_\_\_ 28 29 aquifer, formation, group \_\_\_\_\_ 30 31

Lithology: \_\_\_\_\_ 32 33 Origin: \_\_\_\_\_ 34 Aquifer Thickness: \_\_\_\_\_ ft

Length of well open to: \_\_\_\_\_ ft \_\_\_\_\_ 35 37 Depth to top of: \_\_\_\_\_ ft \_\_\_\_\_ 38 40 41 43

MINOR AQUIFER: \_\_\_\_\_ system \_\_\_\_\_ series \_\_\_\_\_ 44 45 aquifer, formation, group \_\_\_\_\_ 46 47

Lithology: \_\_\_\_\_ 48 49 Origin: \_\_\_\_\_ 50 Aquifer Thickness: \_\_\_\_\_ ft

Length of well open to: \_\_\_\_\_ ft \_\_\_\_\_ 51 53 Depth to top of: \_\_\_\_\_ ft \_\_\_\_\_ 54 56 57 59

Intervals Screened:

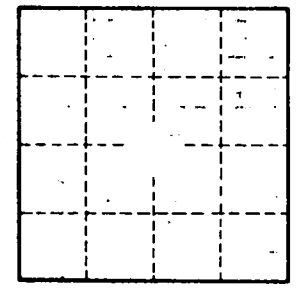
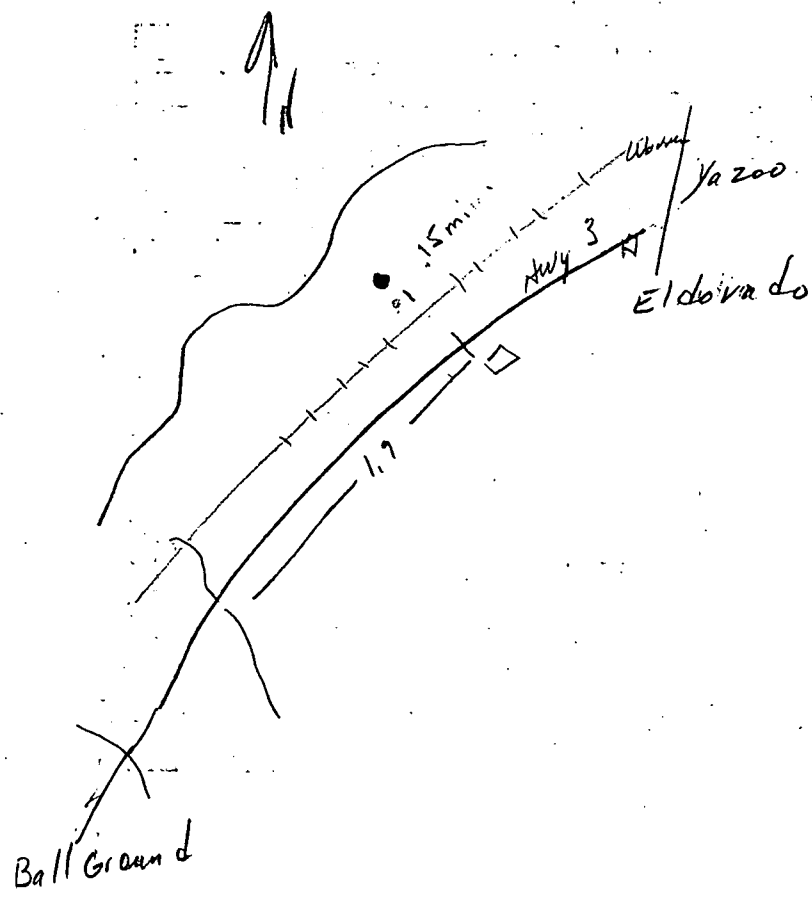
Depth to consolidated rock: \_\_\_\_\_ ft \_\_\_\_\_ 60 63 Source of data: \_\_\_\_\_ 64

Depth to basement: \_\_\_\_\_ ft \_\_\_\_\_ 65 68 Source of data: \_\_\_\_\_ 69

Surficial material: \_\_\_\_\_ 70 71 Infiltration characteristics: \_\_\_\_\_ 72

Coefficient Trans: \_\_\_\_\_ gpd/ft \_\_\_\_\_ 73 75 Coefficient Storage: \_\_\_\_\_ 76 78

Coefficient Perm: \_\_\_\_\_ gpd/ft<sup>2</sup>; Spec cap: \_\_\_\_\_ gpm/ft; Number of geologic cards: \_\_\_\_\_ 79



Well No. 012