

9-185-July 1935  
Revised

UNITED STATES  
DEPARTMENT OF THE INTERIOR  
GEOLOGICAL SURVEY  
WATER RESOURCES BRANCH

WELL SCHEDULE

Date July 25, 1940 Field No. 2  
Record by J.M. Foster Office No. H-7  
Source of data Mr. W.F. Baker, Engineer

1. Location: State Miss County Union  
Map At water works

1/4 1/4 sec. 8 T 7 N 3 E  
2. Owner: City of New Albany Address New Albany, Miss

Tenant \_\_\_\_\_ Address \_\_\_\_\_

Driller Dwyne Central Address Memphis, Tenn

3. Topography Hill

4. Elevation 360 ft. above \_\_\_\_\_  
below \_\_\_\_\_

5. Type: Dug (drilled) driven, bored, jetted \_\_\_\_\_

6. Depth: Rept. 1047 ft. Meas. \_\_\_\_\_ ft.

7. Casing: Diam. 15 in., to 8 in., Type \_\_\_\_\_

Depth 1047 ft. Finish Cravel wall

8. Chief Aquifer Eutaw From \_\_\_\_\_ ft. to \_\_\_\_\_ ft.

Others \_\_\_\_\_

9. Water level 95.89 ft. meas. July 26, 1940 above head  
below \_\_\_\_\_

Pump base which is 10.4 ft. above surface  
below surface \_\_\_\_\_

10. Pump: Type air line deep well turbine Capacity 460 G. M.

Power: Kind Electric Horsepower 30

11. Yield: Flow \_\_\_\_\_ G. M., Pump 460 G. M., Meas. (Rept. Est.)

Drawdown \_\_\_\_\_ ft. after \_\_\_\_\_ hours pumping \_\_\_\_\_ G. M.

12. Use: Dom., Stock (PS), R.R., Ind., Irr., Obs. \_\_\_\_\_

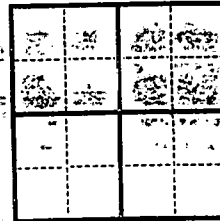
Adequacy, permanence \_\_\_\_\_

13. Quality \_\_\_\_\_ Temp \_\_\_\_\_ of \_\_\_\_\_

Taste, odor, color \_\_\_\_\_ Sample Yes \_\_\_\_\_ No \_\_\_\_\_

Unfit for \_\_\_\_\_

14. Remarks: (Log, Analyses, etc.) Static head 119.53 after 2 hrs  
pumping at 460 gpm



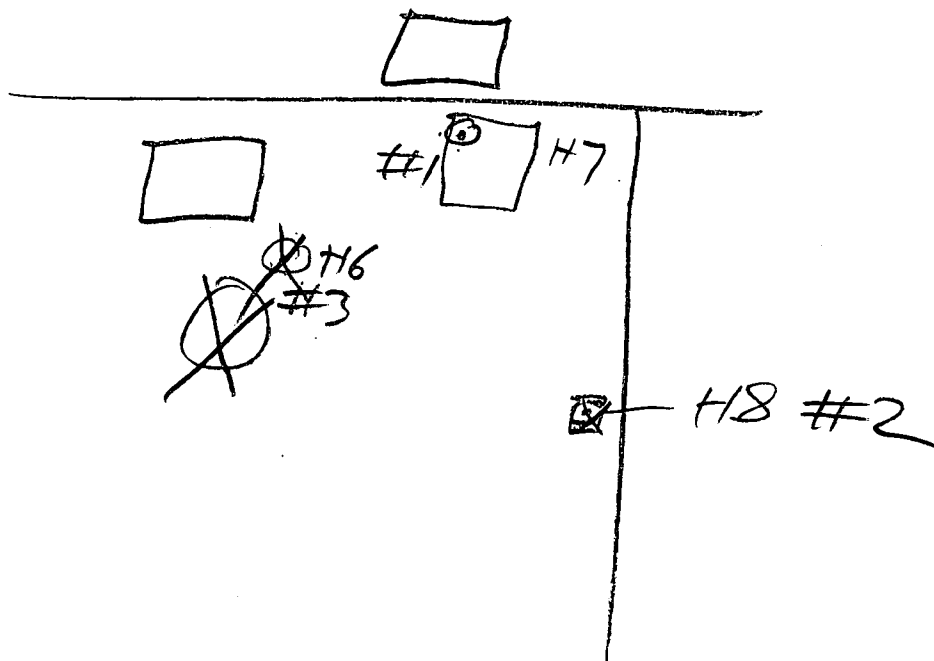
## Verification Checklist

12/30/98

Elog _____	Quad _____	NEW ALBANY WEST
County _____	UNION	USGS # / FIP _____
		H0007-145
Owner _____	NEW ALBANY, TOWN OF	#1, RAILROAD AVE., UNUSED
Health # _____		
OLWR # _____		
Location _____	Map _____	SE NW NW NE S8 T7S R3E
Longitude _____	89.006528	Latitude _____
		34.495278
		GPS or Quad _____
		Q
Elevation _____	360	
Screened Interval ( _____	to 1047 LS) ( _____	to -687 MSL)
Aquifer _____	ETMS	

**Water levels.**

USGS # / FIP	Date	Level	Head	Remarks
H0007145	10/20/98	-191.10	168.90	MP WAS 0.85 (REMOVE 1" PIPE AND FISH TAPE BTWN PUMP AN
H0007145	7/1/40	-95.00	265.00	




# Water Well Field Data Form

USGS # / FIP H0007-145 County UNION Health # \_\_\_\_\_ Aquifer ETMS

Owner NEW ALBANY, TOWN OF Local Name #1, RAILROAD AVE., UNUSED

Quad Map NEW ALBANY WEST Location SE NW NW NE S8 T7S R3E Elevation 360



H7: Unused. To the left of view is the Light, Gas, & Water business office. View is facing north toward fire dept. Union Co. 10-20-98

Measuring Point \_\_\_\_\_ Date \_\_\_\_\_ Party \_\_\_\_\_


USGS #/FIP	H0007145	Party	WW	Date	10/20/98	Level	-191.10
MP WAS 0.85 (REMOVE 1" PIPE AND FISH TAPE BTWN PUMP AND CASING)							
USGS #/FIP	H0007145	Party	GS	Date	7/1/40	Level	-95.00

Remarks \_\_\_\_\_

Tape Down #	1	2	3	4
Held				
Wet				
Difference				
MP Correction				
Water Level				

STEVE KIRKLAND (OP) 534-1835 OR 534-1041 TWN

Additional remarks and/or sketches on back (circle if any)



H7. Unused. To the left of view is the Light, Gas, & Water buisness office. View is facing north toward fire dept. Union Co. 10-20-98

de / 2E / 3E

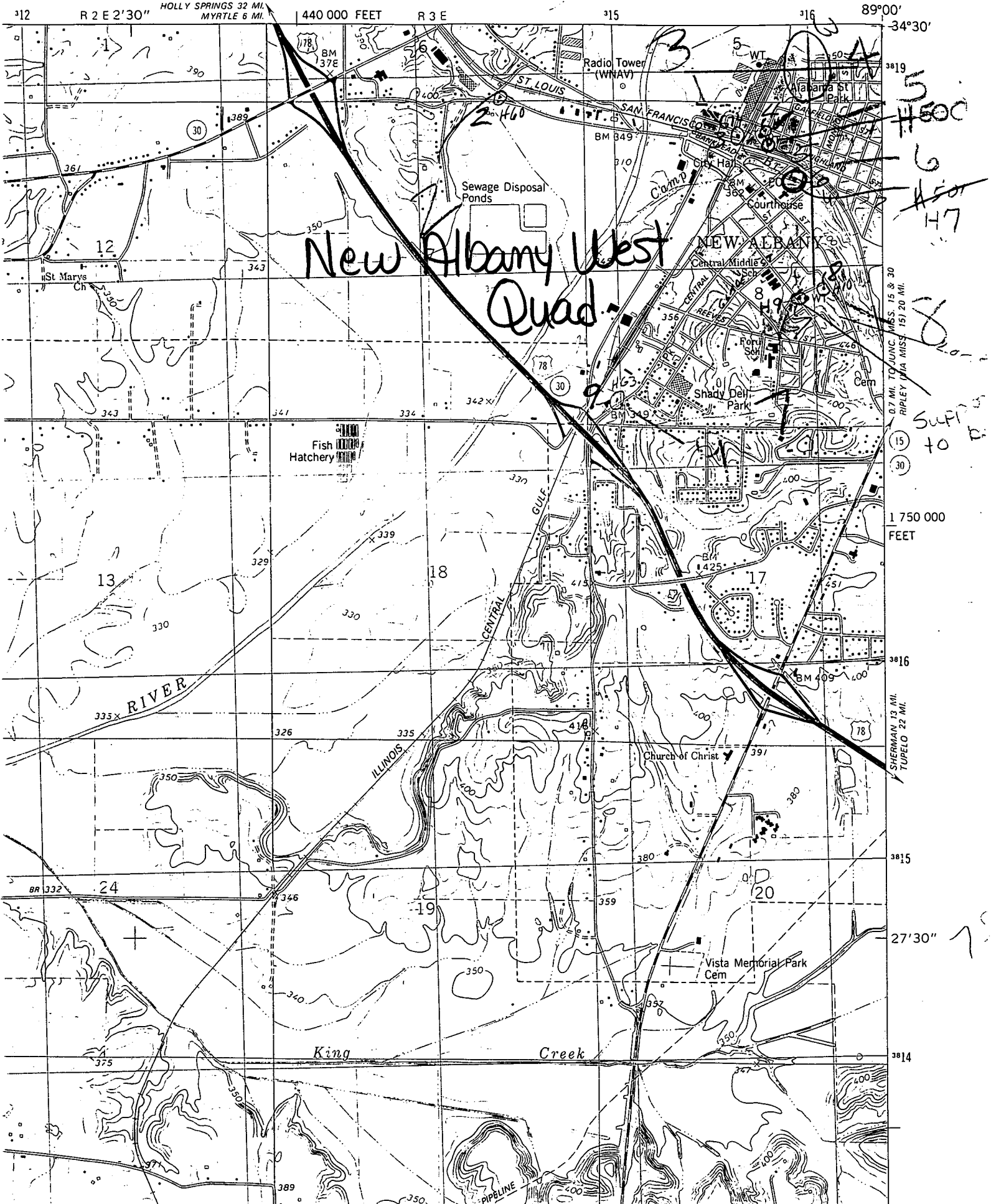
NEW ALBANY WEST QUADRANGLE

MISSISSIPPI

7.5 MINUTE SERIES (TOPOGRAPHIC)

NE/4 NEW ALBANY 15' QUADRANGLE

3253 III SW (KEOWNVILLE)



5  
H500  
6  
H500  
7  
H500  
8  
H500  
9  
H500  
10  
H500  
11  
H500  
12  
H500  
13  
H500  
14  
H500  
15  
H500  
16  
H500  
17  
H500  
18  
H500  
19  
H500  
20  
H500  
24  
H500

Supp  
to P

0.7 MI. TO JUNC. MISS. 15 & 30  
RIPLEY (VA MISS. 15) 20 MI.

1750000  
FEET

SHERMAN 13 MI.  
TUPELO 22 MI.