

MISSISSIPPI DEPARTMENT OF ENVIRONMENTAL QUALITY
Bureau of Land and Water Resources

P.O. Box 10631
Jackson, Mississippi 39289-0631
WATER WELL PLUGGING
DECOMMISSIONING

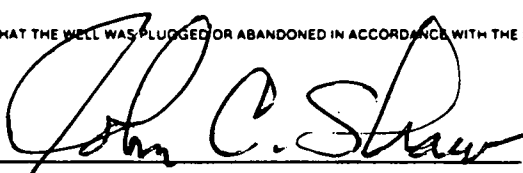

COUNTY WELL LOCATED	
<i>Tishomingo</i>	
WELL NUMBER	CODED
<i>NE2-4</i>	
DATE WELL PLUGGED	

PERMIT NUMBER
NAME OF DRILLING FIRM

NAME & MAILING ADDRESS OF LANDOWNER		
<i>Luther Lindsey</i>		
<i>Rt. 3, Box 866</i>		
WELLS SECTION	SEC	TOWNSHIP RANGE
<i>1850</i>	<i>NS</i>	<i>3832</i>
<i>SWSW 533 T03S R10E</i>		
DISTANCE	DIRECTION	NEAREST TOWN
OTHER LANDMARK		
WELL PURPOSE Home, Irrigation, Municipal, Industrial, Fish Pond, etc		
<i>Groundwater Study</i>		

NAME OF WELL CONTRACTOR WHO DRILLED THE WELL		
NAME OF LANDOWNER WHEN WELL WAS DRILLED		
WELL DATA		
Well Depth	Casing Diameter (in)	Casing Length (ft)
<i>340</i>	<i>2.0 ?</i>	
Type of Casing	Hole Depth	Depth to Static Water Level
<i>PVC</i>		
DATE WELL COMPLETED		

DESCRIBE HOW THE WELL OR HOLE WAS PLUGGED (AMOUNT OF CASING AND OR SCREEN THAT WAS REMOVED OR LEFT IN HOLE. MATERIAL USED IN PLUGGING ETC.
<i>Well left open at request of landowner</i>

I CERTIFY THAT THE WELL WAS PLUGGED OR ABANDONED IN ACCORDANCE WITH THE STATE OF MISSISSIPPI REGULATIONS

SIGNATURE

DATE


BURNSVILLE ROAD



R. 9 E. R. 10 E.

INTERIOR—GEOLOGICAL SURVEY, WASHINGTON, D. C.—1971
384 385000m. E. 88
(TVA 14-SE)

1 MILE



ROAD CLASSIFICATION

- Heavy-duty —————
- Medium-duty - - - - -
- Poor motor road =====
- Wagon and jeep track - - - - -