

Use this one

J18

9-185
(October 1950)

UNITED STATES
DEPARTMENT OF THE INTERIOR
GEOLOGICAL SURVEY
WATER RESOURCES DIVISION

Published as **J18**

WELL SCHEDULE

Date 10-9-56 19___ Field No. 4
Record by Hitt Office No. 18
Source of data Bill Thompson (Master Mechanic)

1. Location: State Miss County Tippah
NE Map Blue Mt. Qua
SW - SW $\frac{1}{4}$ SE $\frac{1}{4}$ sec. 32 T 4 N 3 W

2. Owner: Wigandotte Chemical Address Blue Mt.
Tenant Corp Address _____
Driller Watson Co. Address Memphis

3. Topography rolling

4. Elevation 435 460 ft. above below

5. Type: Dug, drilled, driven, bored, jetted 1955

6. Depth: Rept. 244 ft. Meas. _____ ft.

7. Casing: Diam. 6 in. to 1 1/2 in. Type 4"
Depth 224 ft. Finish 20 ft screen

8. Chief Aquifer URANI From _____ ft. to _____ ft.

Others _____

9. Water level 1000 ft rept ft. meas. 19___ above below

which is _____ ft. above below surface

10. Pump: Type Turbin Capacity _____ G. M.

Power: Kind ela Horsepower 7 1/2

11. Yield: Flow _____ G. M., Pump _____ G. M., Meas., Rept. Est.

Drawdown _____ ft. after _____ hours pumping _____ G. M.

12. Use: Dom., Stock, PS., RR. Ind, Irr., Obs. Chem and Corp

Adequacy, permanence _____

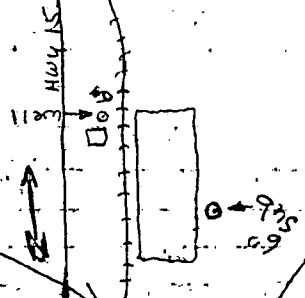
13. Quality trace of Fe line Temp _____ °F.

Taste, odor, color sift clear Sample 18 No. _____


Unfit for _____

14. Remarks: (Log, Analyses, etc.) _____

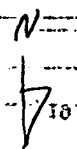
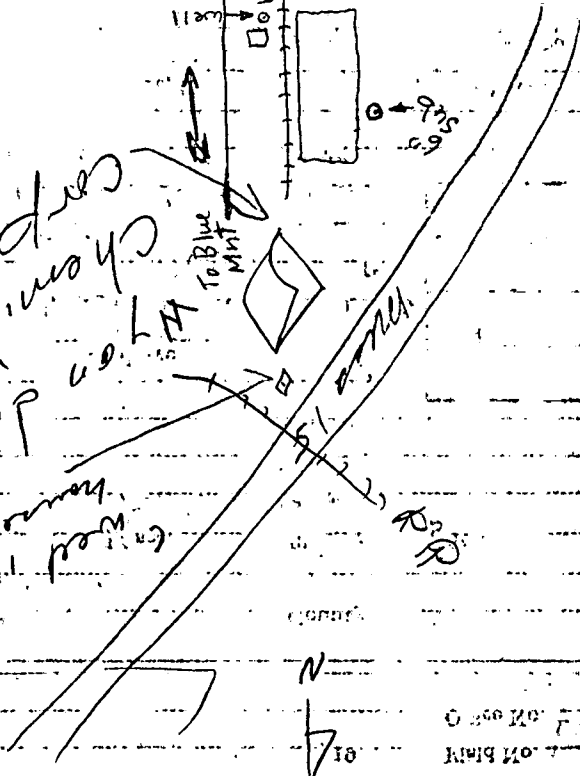
Could not get
C & M reading
Temperature



Chomicki
Wyan Corp



dead
houses
C.M.



WATER SCHEDULE

Don f low

WATER RESOURCES DIVISION
GEOLOGICAL SURVEY
DEPARTMENT OF THE INTERIOR
UNITED STATES

318