

Abandoned

Well No. N17

MAY 29 1975

WELL SCHEDULE

U. S. DEPT. OF THE INTERIOR

GEOLOGICAL SURVEY

WATER RESOURCES DIVISION

PUMP

MASTER CARD 148-74

Record by BEE Source of data _____ Date 2-17-65 Map Build Q

State _____ County 28 (or town) Sumner 67

Latitude: 33 deg 3 min 11 sec N Longitude: _____ 12 degrees 13 min sec W Sequential number: 1

Lat-long accuracy: 3 T 19 S, R 4 E Sec 32, SE, NE

Local well number: N017DA3219N04W Other number: _____ B & M

Local use: _____ Owner or name: _____

Owner or name: JIMMY FAILING Address: _____

Ownership: County, Fed Gov't, City, Corp or Co, Private, State Agency, Water Dist P

Use of Air cond, Bottling, Comm, Dewater, Power, Fire, Dom, Irr, Med, Ind, P S, Rec, water: _____

Stock, Instit, Unused, Repressure, Recharge, Desal-P S, Desal-other, Other Pool Z

Use of well: Anode, Drain, Seismic, Heat Res, Obs, Oil gas, Recharge, Test, Unused, Withdraw, Waste, Destroyed. W

DATA AVAILABLE: Well data Freq. W/L meas.: _____ Field aquifer char.

Hyd. lab. data: _____

Qual. water data; type: _____

Freq. sampling: _____ Pumpage inventory: yes, no, period: _____

Aperture cards: _____ yes

Log data: _____

WELL-DESCRIPTION CARD

SAME AS ON MASTER CARD Depth well: _____ ft 110 Meas. rept _____ accuracy 6

Depth cased: _____ ft Casing type: _____; Diam. _____ in 10

Finish: porous concrete, gravel w. (perf.), gravel w. (screen), horiz. gallery, (O) open end, (P) perf., (S) screen, (T) sd. pt., (W) shored, (X) open hole, (Z) other H

Method Drilled: air rot, bored, cable dug, hyd rot., (J) jetted, (P) air percussion, (R) reverse, (T) rotary, (V) trenching, (W) driven, (Z) wash, other H

Date Drilled: 9:57 Pump intake setting: _____ ft _____

Driller: _____ name _____ address _____

Lift (type): (A) air, (B) bucket, (C) cent, (J) jet, (L) multiple, (M) multiple, (N) none, (P) piston, (R) rot, (S) submerg, (T) turb, (Z) other T Deep Shallow

Power (type): diesel, elec, gas, gasoline, hand, gas, wlad; H₂P. none Trans. or meter no. _____

Descrip. disin level - 3.0 ft above below LSD, Alt. MP _____

Alt. LSD: _____ Accuracy: _____ (source) _____

Water Level 31.84 ft above below MP; Ft below LSD 29 Accuracy: _____

Date meas: 2:65 Yield: _____ gpm Method determined _____

Drawdown: _____ ft Accuracy: _____ Pumping period _____ hrs _____

QUALITY OF WATER DATA: Iron _____ ppm Sulfate _____ ppm Chloride _____ ppm Hard. _____ ppm

Sp. Conduct _____ K x 10 Temp. _____ °F Date sampled _____

Taste, color, etc. _____

Well No. N 17

Latitude-longitude N
S
d m s d m s

HYDROGEOLOGIC CARD

SAME AS ON MASTER CARD Physiographic Province: 03 Section: _____

Drainage Basin: E 115H Subbasin: _____

Topo of well site: (D) depression, stream channel, dunes, flat, hilltop, sink, swamp, (E) (F) (H) (K) (L) (P) (S) (T) (U) (V) offshore, pediment, hillside, terrace, undulating, valley flat _____

MAJOR AQUIFER: system _____ series 06 aquifer, formation, group M: A

Lithology: _____ Origin: _____ Aquifer Thickness: _____ ft

Length of well open to: _____ ft Depth to top of: _____ ft

MINOR AQUIFER: system _____ series _____ aquifer, formation, group _____

Lithology: _____ Origin: _____ Aquifer Thickness: _____ ft

Length of well open to: _____ ft Depth to top of: _____ ft

Intervals Screened:

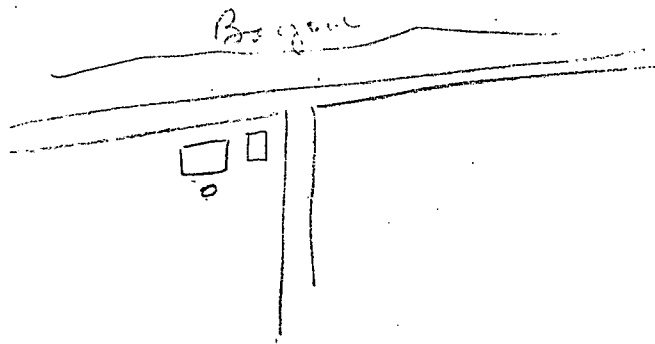
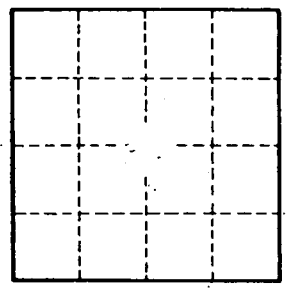

Depth to consolidated rock: _____ ft Source of data: _____

Depth to basement: _____ ft Source of data: _____

Surficial material: _____ Infiltration characteristics: _____

Coefficient Trans: _____ gpd/ft² Coefficient Storage: _____

Coefficient Perm: _____ gpd/ft²; Spec cap: _____ gpm/ft; Number of geologic cards: _____



Well No. _____