

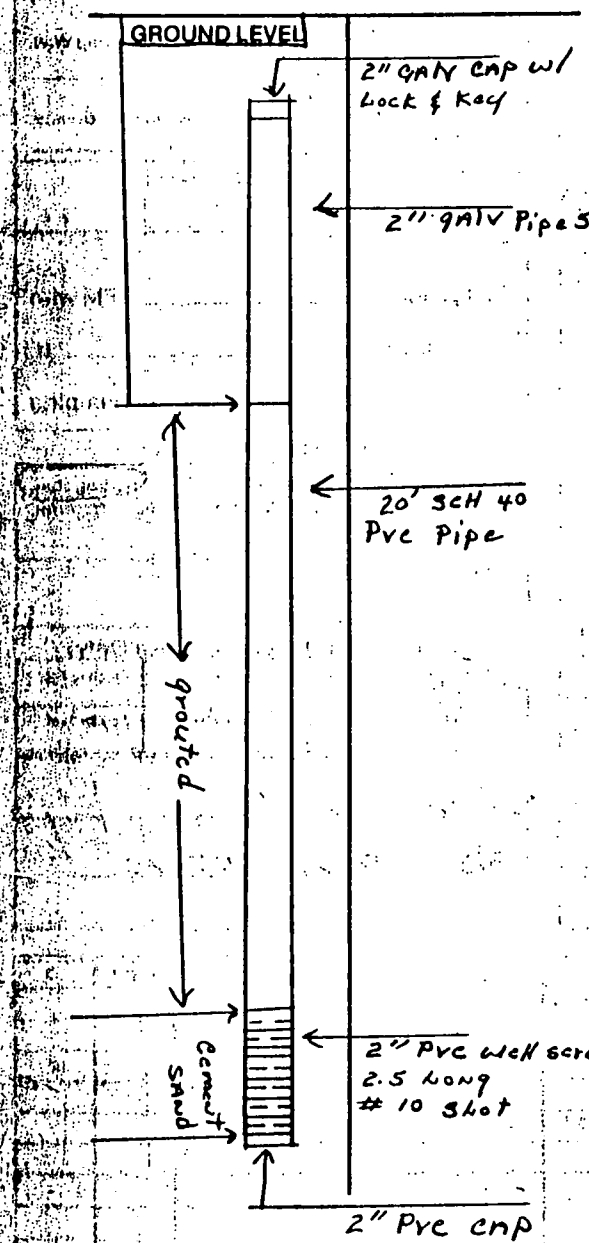
Bureau of Land and Water Resources

Jackson, MS 39289-0631

















အသံအသွယ်

[illegible]

**If well telescopes please
sketch and show depths.**



If more than one screen,
show location of each on sketch.

SECTION 29
Please indicate well location X.

ADDITIONAL INFORMATION

This image shows a single sheet of white paper with horizontal blue or grey ruling lines. The lines are evenly spaced and run across the width of the page. There is no handwriting or printed text on the paper.