


1918
October

UNITED STATES
DEPARTMENT OF THE INTERIOR
GEOLOGICAL SURVEY
WATER RESOURCES DIVISION

WELL SCHEDULE

Date Nov 24, 1958 Field No. K
Record by W. H. Wilson Office No. K-16
Source of data Talk Owens & WSP 576

1. Location: State Miss County Prentiss

Map NW 1/4 NW 1/4 sec. 7 T 6 N R 7 

2. Owner Mobile & Ohio R.R. Co. Address Mobile Ala

Tenant _____ Address _____

Driller Wilson Address _____


3. Topography Acacia

4. Elevation 370 ft. above
_____ ft. below

5. Type: Dug, drilled, driven, bored, jetted _____ 19 17

6. Depth: Rept. 385 ft. Meas. _____ ft.

7. Casing: Diam. 10 in., to _____ in., Type _____
Depth ? ft., Finish _____



8. Chief Aquifer Ke From _____ ft. to _____ ft.

Others _____

9. Water level _____ ft. rept. _____ 19 _____ above
_____ meas. _____ below
_____ which is _____ ft. above
_____ below surface

10. Pump: Type _____ Capacity _____ G. M.

Power: Kind _____ Horsepower _____

11. Yield: Flow _____ G. M., Pump _____ G. M., Meas., Rept. Est. _____

Drawdown _____ ft. after _____ hours pumping _____ G. M.

12. Use: Dom., Stock, PS., RR., Ind., Irr., Obs. _____

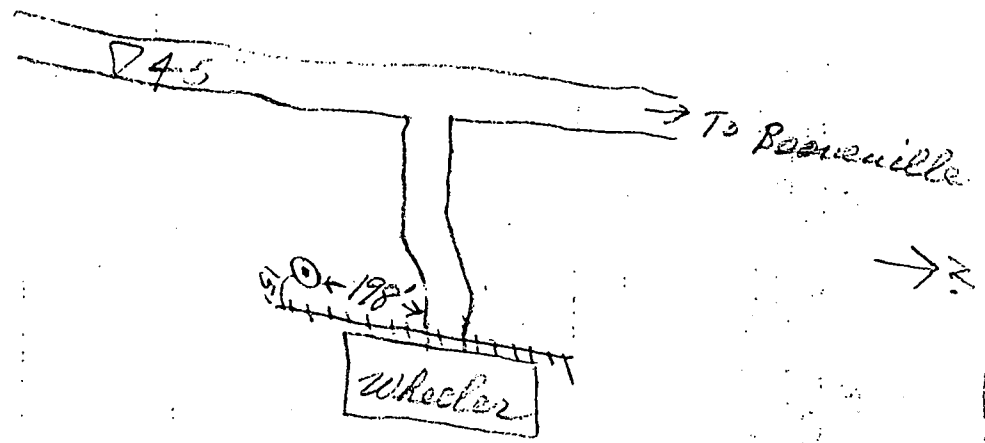
Adequacy, permanence _____

13. Quality _____ Temp. _____ °F.

Taste, odor, color _____ Sample Yes _____ No _____

Unfit for _____

14. Remarks: (Log, Analyses, etc.) Well installed
approx to be open



35
or 1950)

DEPARTM
GEN
WAT

WELL SCH

WHEELER QUAD

