

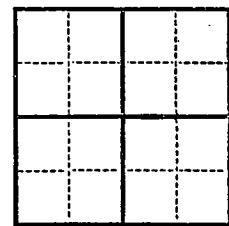
9-185
(October 1950)

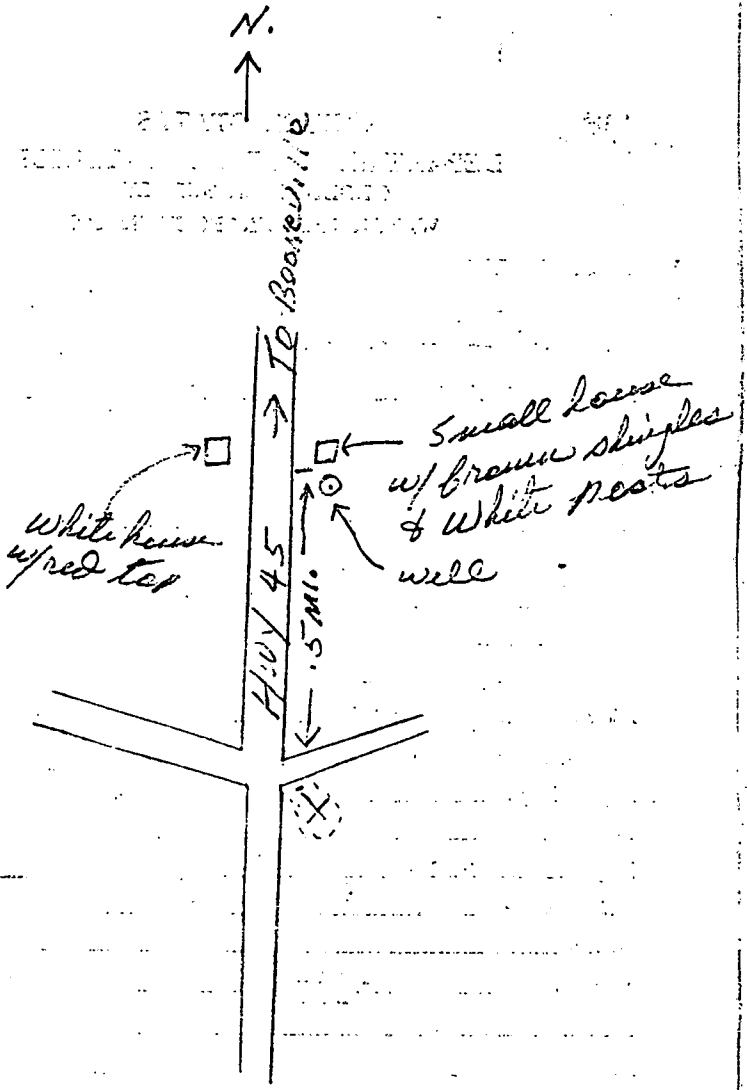
UNITED STATES
DEPARTMENT OF THE INTERIOR
GEOLOGICAL SURVEY
WATER RESOURCES DIVISION

WELL SCHEDULE

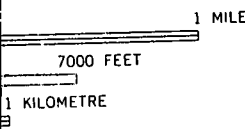
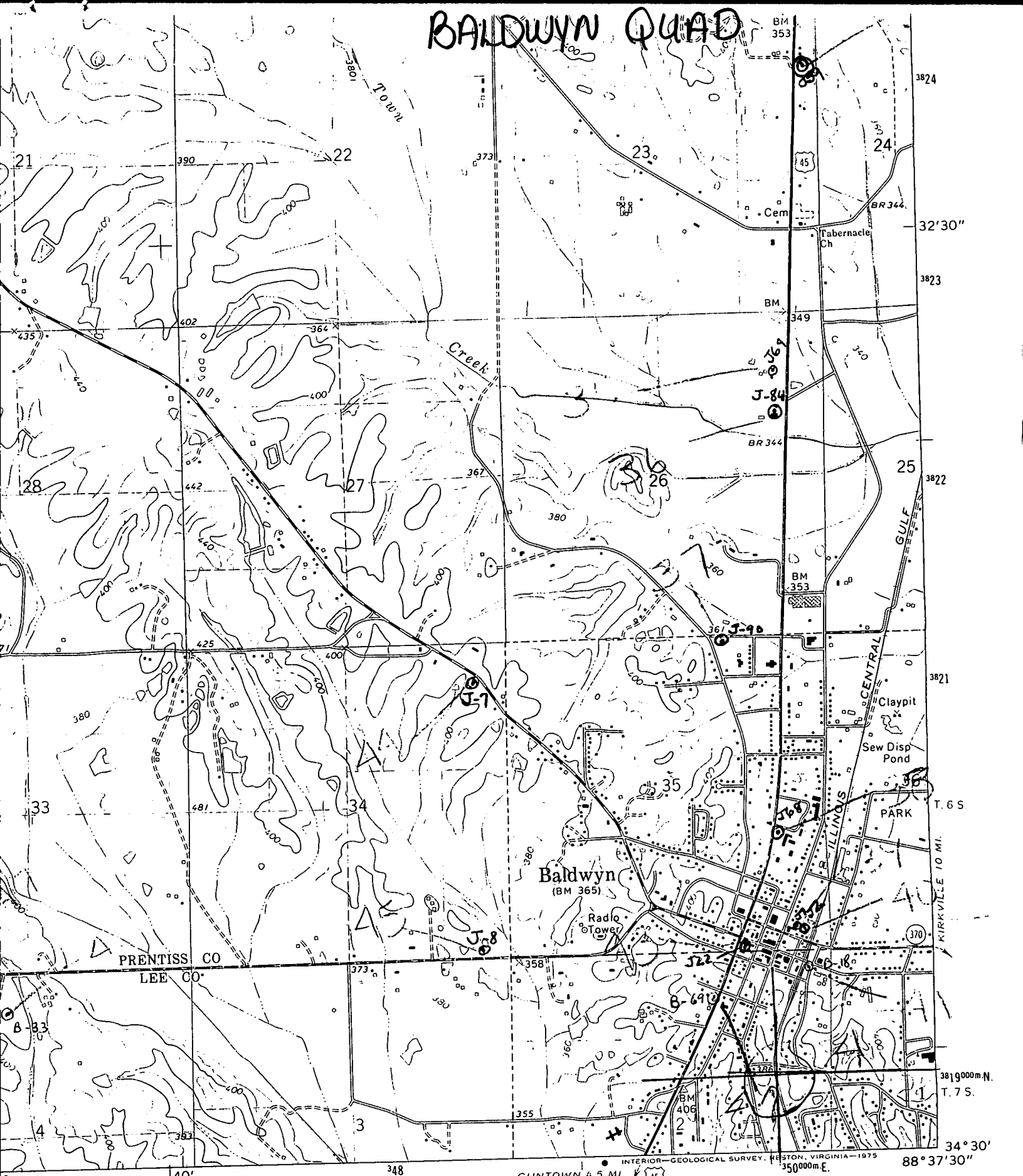
Date April 27, 1959 Field No. 219
Record by B. E. ELSON Office No. J-69
Source of data Back W. map, Neighbor 59

1. Location: State Miss County Wicomico
Map New 1/4 NW 1/4 sec. 24 T 6 S R 6 E
W
2. Owner: Robert Miller Address Baldwin
Tenant _____ Address Rt 2
Driller Woff Address Belden
3. Topography Hill Top
4. Elevation 300 ft. ^{above} Topo _{below}
5. Type: Dug, drilled, driven, bored, jetted _____ 1957
6. Depth: Rept. 300 ft. Meas. _____ ft.
7. Casing: Diam. 6 in. to _____ in., Type _____
Depth 20 ft., Finish _____
8. Chief Aquifer Kef From _____ ft. to _____ ft.
Others _____
9. Water level _____ ft. rept. _____ 19 _____ ^{above} _{below}
_____ which is _____ ft. ^{above} _{below} surface
10. Pump: Type jet Capacity _____ G. M.
Power: Kind elec Horsepower _____
11. Yield: Flow _____ G. M., Pump _____ G. M., Meas., Rept. Est. _____
Drawdown _____ ft. after _____ hours pumping _____ G. M.
12. Use: Dom., Stock, PS., RR., Ind., Irr., Obs. _____
Adequacy, permanence limited
13. Quality good Temp _____ °F.
Taste, odor, color _____ Sample ^{Yes} _{No} _____
Unfit for _____
14. Remarks: (Log, Analyses, etc.) _____





BALDWIN QUAD



- ROAD CLASSIFICATION**
- Primary highway, hard surface. ————
 - Secondary highway, hard surface. ————
 - Light-duty road, hard or improved surface. ————
 - Unimproved road. - - - - -
- Interstate Route
 U. S. Route
 State Route

(RATLIF)
 3552 I NE