

9-185  
(October 1950)

UNITED STATES  
DEPARTMENT OF THE INTERIOR  
GEOLOGICAL SURVEY  
WATER RESOURCES DIVISION

WELL SCHEDULE

Date 10-21-50, 19 50 Field No. 13  
Record by U. J. J. Office No. 08  
Source of data owner

1. Location: State Miss County Prentiss  
Map

SE SE 1/4 SE 1/4 sec. 34 T 6 N R 6  W

2. Owner: T. J. Chisholm Address Baldwin Rtl  
Tenant \_\_\_\_\_ Address \_\_\_\_\_  
Driller Webb Address Balden

3. Topography hill top

4. Elevation 300 ft.  above 91 below

5. Type: Dug  drilled, driven, bored, jetted 1942

6. Depth: Rept. 490 ft. Meas. \_\_\_\_\_ ft.

7. Casing: Diam. 4 in., to \_\_\_\_\_ in., Type \_\_\_\_\_  
Depth 60 ft., Finish open

8. Chief Aquifer Kentucky From \_\_\_\_\_ ft. to \_\_\_\_\_ ft.

9. Water level 35-40 ft. 19.42 above 15d below 76.60 76.60 7-20-73 62W which is \_\_\_\_\_ ft. above surface


10. Pump: Type cylinder Capacity \_\_\_\_\_ G. M.  
Power: Kind pec Horsepower 3/4

11. Yield: Flow \_\_\_\_\_ G. M., Pump \_\_\_\_\_ G. M., Meas., Rept. Est. \_\_\_\_\_  
Drawdown \_\_\_\_\_ ft. after \_\_\_\_\_ hours pumping \_\_\_\_\_ G. M.

12. Use: Dom., Stock, PS., RR., Ind., Irr., Obs. \_\_\_\_\_  
Adequacy, permanence \_\_\_\_\_

13. Quality good Temp \_\_\_\_\_ °F.  
Taste, odor, color clear Sample  Yes  No  
Unfit for \_\_\_\_\_

14. Remarks: (Log, Analyses, etc.) S.C.E 350 PH 7.4  
0.5 Fe sample before tank



UNITED STATES  
DEPARTMENT OF THE INTERIOR  
GEOLOGICAL SURVEY  
WATER RESOURCES DIVISION

9-182  
(October 1926)

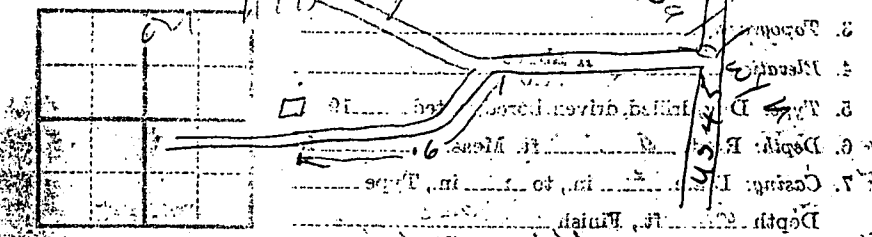
WELL SCHEDULE

Date \_\_\_\_\_  
Record by \_\_\_\_\_  
Source of data \_\_\_\_\_

Location State \_\_\_\_\_  
Map \_\_\_\_\_

County \_\_\_\_\_  
Township \_\_\_\_\_  
Range \_\_\_\_\_

Owner \_\_\_\_\_  
Tenant \_\_\_\_\_  
Driller \_\_\_\_\_



Depth to \_\_\_\_\_  
Depth to \_\_\_\_\_  
Depth to \_\_\_\_\_

Other \_\_\_\_\_  
Water level \_\_\_\_\_  
which is \_\_\_\_\_

Power Type \_\_\_\_\_  
Power Kind \_\_\_\_\_  
Capacity \_\_\_\_\_

Power \_\_\_\_\_  
Capacity \_\_\_\_\_

\_\_\_\_\_

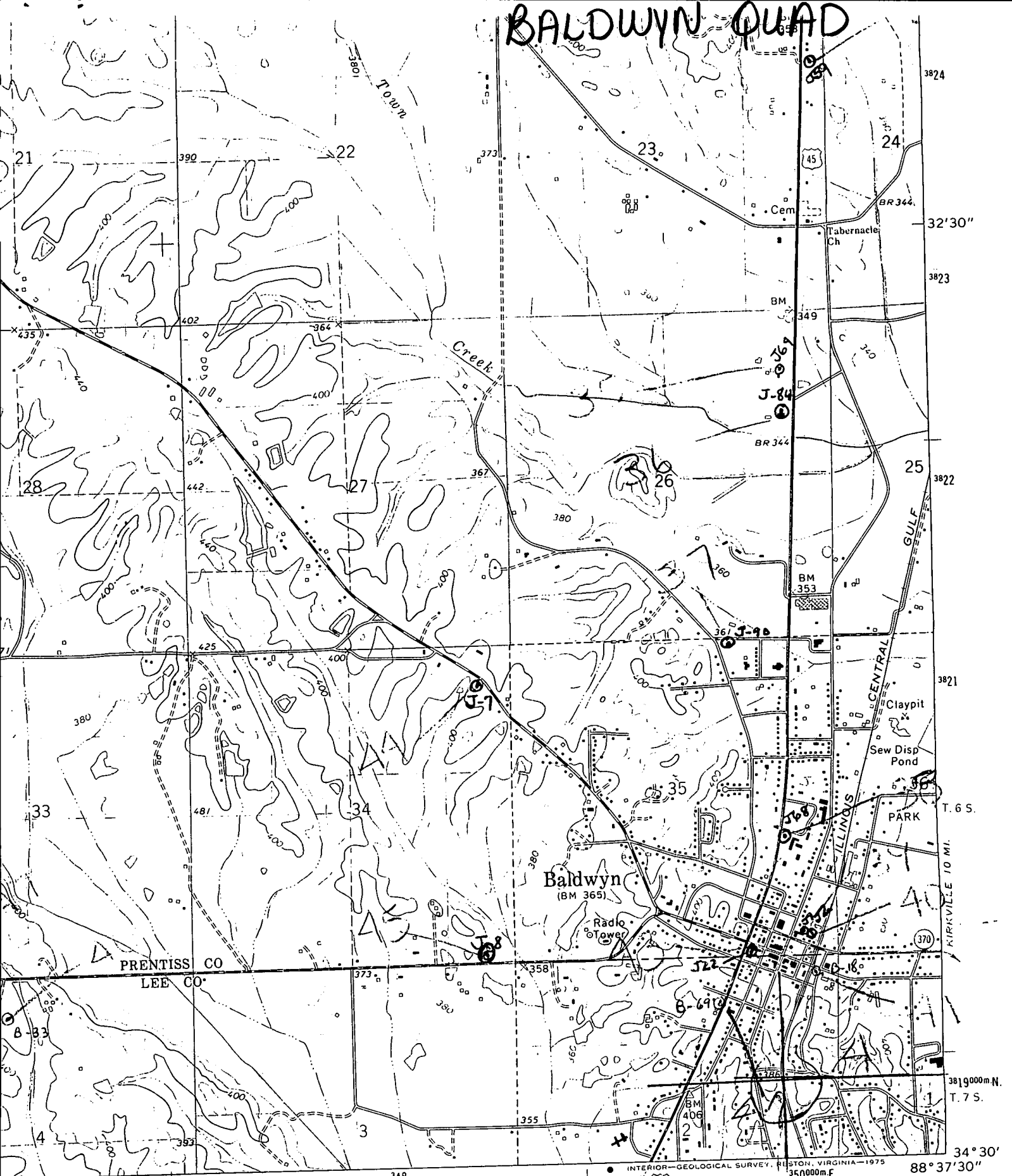
\_\_\_\_\_

\_\_\_\_\_

\_\_\_\_\_

\_\_\_\_\_

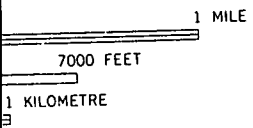
# BALDWIN QUAD



GUNTOWN 4.5 MI. T. 7 S. 35° 00' 00" E.  
TUPELO 17 MI. 35° 00' 00" E.

### ROAD CLASSIFICATION

- Primary highway, hard surface
- Secondary highway, hard surface
- Light-duty road, hard or improved surface
- Unimproved road
- Interstate Route
- U. S. Route
- State Route



(RATLIF)  
3521 NE