

9-185
(October 1950)

UNITED STATES
DEPARTMENT OF THE INTERIOR
GEOLOGICAL SURVEY
WATER RESOURCES DIVISION

WELL SCHEDULE

Date 10-31-56, 19____ Field No. 28
Record by HPT Office No. 57
Source of data owner

1: Location: State Miss County Dawson

Map

SW NE NE NE sec. 34 T 6 N 6 W

2: Owner: O C Arnold Address Baldwin 2

Tenant _____ Address _____

Driller owner Address _____

3: Topography flat to rolling

4: Elevation 410 ft. above
below

5: Type: Dug, drilled, driven, bored, jetted 19____

6: Depth: Rept. 126 ft. Meas. _____ ft.

7: Casing: Diam. 4 in., to _____ in., Type _____

Depth _____ ft., Finish _____

8: Chief Aquifer Coffee and From _____ ft. to _____ ft.

Others mud

9: Water level 63 ft. rept. 19.56 above 1.5d
meas. below surface

which is _____ ft. above
below surface

10: Pump: Type _____ Capacity _____ G. M.

Power: Kind electric Horsepower _____

11: Yield: Flow _____ G. M., Pump _____ G. M., Meas., Rept. Est.

Drawdown _____ ft. after _____ hours pumping _____ G. M.

12: Use: Dom., Stock, PS., RR., Ind., Irr., Obs.

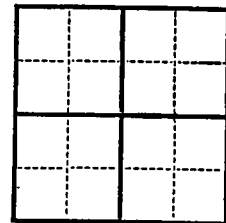
Adequacy, permanence _____

13: Quality good Temp _____ °F.

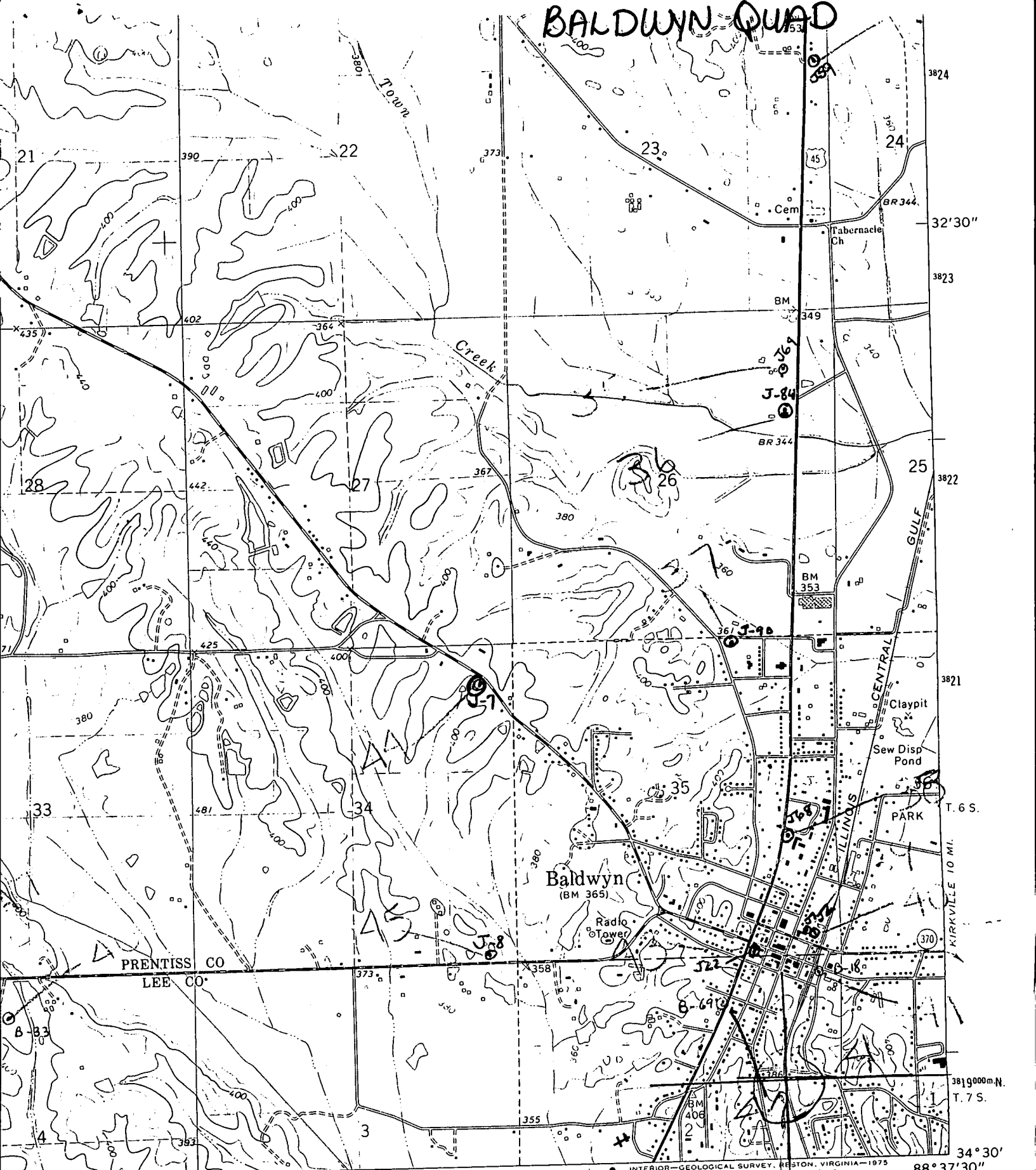
Taste, odor, color clean Sample Yes
No

Unfit for _____

14: Remarks: (Log, Analyses, etc.) _____



BALDWIN QUAD

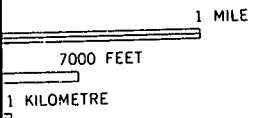


PRENTISS CO
LEE CO

INTERIOR—GEOLOGICAL SURVEY, RESTON, VIRGINIA—1975
GUNTOWN 4.5 MI. TUPELO 17 MI.

ROAD CLASSIFICATION

- Primary highway, hard surface
- Secondary highway, hard surface
- Light-duty road, hard or improved surface
- Unimproved road
- Interstate Route
- U. S. Route
- State Route



(RATLIN 3521 NE