


9-185
(October 1950)

UNITED STATES
DEPARTMENT OF THE INTERIOR
GEOLOGICAL SURVEY
WATER RESOURCES DIVISION

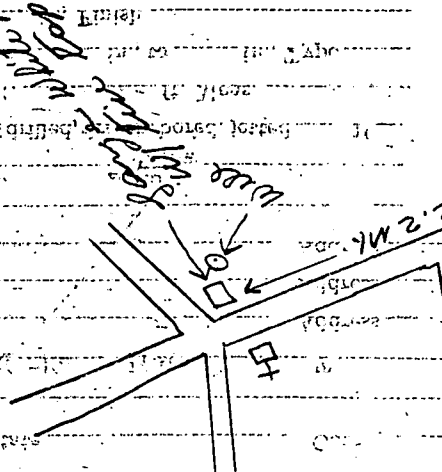

WELL SCHEDULE

Date April 29, 1959 Field No. 248
Record by B. E. ELLISON Office No. 6-33
Source of data U. L. TAYLOR, Neighbor

1. Location: State MISS County PRENTISS
Map NW NE 1/4 sec. 1 T 5 N R 8 E
S
W
2. Owner: KASTUS GANN Address Brookville, Mo
Tenant _____ Address _____
Driller Massey Address _____
3. Topography Creek bottom
4. Elevation 405 ft. ^{above}/_{below} TOPO
5. Type: Dug (drilled, driven, bored, jetted) 1938
6. Depth: Rept. 212 ft. Meas. _____ ft.
7. Casing: Diam. 4 in., to _____ in., Type _____
Depth _____ ft., Finish _____
8. Chief Aquifer KE KM From _____ ft. to _____ ft.
Others _____
9. Water level -2.49 ft. ^{rept.}/_{meas.} 4-29 1959 ^{above}/_{below} _____
which is _____ ft. ^{above}/_{below} surface
10. Pump: Type Pitcher Capacity _____ G. M.
Power: Kind _____ Horsepower _____
11. Yield: Flow _____ G. M., Pump _____ G. M., Meas., Rept. Est.
Drawdown _____ ft. after _____ hours pumping _____ G. M.
12. Use: Dom, Stock, PS., RR., Ind., Irr., Obs.
Adequacy, permanence Plenty
13. Quality Coppers water Temp _____ °F.
Taste, odor, color _____ Sample Yes No
Unfit for _____
14. Remarks: (Log, Analyses, etc.) UNEIT FOR WASHING OR DRINKING



1. Name of the property (if any)
 2. Location
 3. Description of the property
 4. Date of acquisition
 5. Name of the donor
 6. Name of the donee
 7. Date of gift
 8. Value of the property
 9. Name of the donee
 10. Date of gift
 11. Value of the property
 12. Name of the donee
 13. Date of gift
 14. Value of the property
 15. Name of the donee
 16. Date of gift
 17. Value of the property
 18. Name of the donee
 19. Date of gift
 20. Value of the property



Source of gift
 Recipient's name
 Date
 Value

GIFT SCHEDULE

WATER RESOURCES DIVISION
 GEOLOGICAL SURVEY
 DEPARTMENT OF THE INTERIOR
 UNITED STATES

(October, 1920)
 2-722



ALTITUDE QUAD

