

9-185  
(October 1950)

UNITED STATES  
DEPARTMENT OF THE INTERIOR  
GEOLOGICAL SURVEY  
WATER RESOURCES DIVISION

WELL SCHEDULE

Date April 29, 1959 Field No. 256  
Record by B. E. Ellison Office No. D-12  
Source of data J. L. Cole, Neighbor

1: Location: State MISS County PIENTISS

Map NW 1/4 NW 1/4 sec. 27 T 4 N 9 S 9 W 9

2. Owner: J. M. Phifer Address Vaden

Tenant \_\_\_\_\_ Address RT1

Driller David Address Roanokeville

3: Topography Page in Creek Survey

4. Elevation 520 ft. above 10140 below

5. Type: Dug, drilled, driven, bored, jetted 1956

6. Depth: Rept. 180 ft. Meas. \_\_\_\_\_ ft.

7. Casing: Diam. 4 in., to \_\_\_\_\_ in., Type \_\_\_\_\_

Depth 20 ft., Finish Open

8. Chief Aquifer K<sub>2</sub> KM From \_\_\_\_\_ ft. to \_\_\_\_\_ ft.

Others \_\_\_\_\_

9. Water level -35 ft. rept. 1956 above below meas.

\_\_\_\_\_ which is \_\_\_\_\_ ft. above below surface

10. Pump: Type jet Capacity \_\_\_\_\_ G. M.

Power: Kind elec Horsepower \_\_\_\_\_

11. Yield: Flow \_\_\_\_\_ G. M., Pump \_\_\_\_\_ G. M., Meas., Rept. Est.

Drawdown \_\_\_\_\_ ft. after \_\_\_\_\_ hours pumping \_\_\_\_\_ G. M.

12. Use: Dom., Stock, PS., RR., Ind., Irr., Obs., \_\_\_\_\_

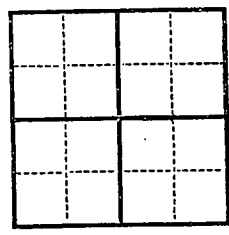
Adequacy, permanence Plenty

13. Quality Mineral Water Temp \_\_\_\_\_ °F.

Taste, odor, color \_\_\_\_\_ Sample Yes \_\_\_\_\_ No \_\_\_\_\_

Unfit for \_\_\_\_\_

14. Remarks: (Log, Analyses, etc.) \_\_\_\_\_





Hwy 368

Hwy 369

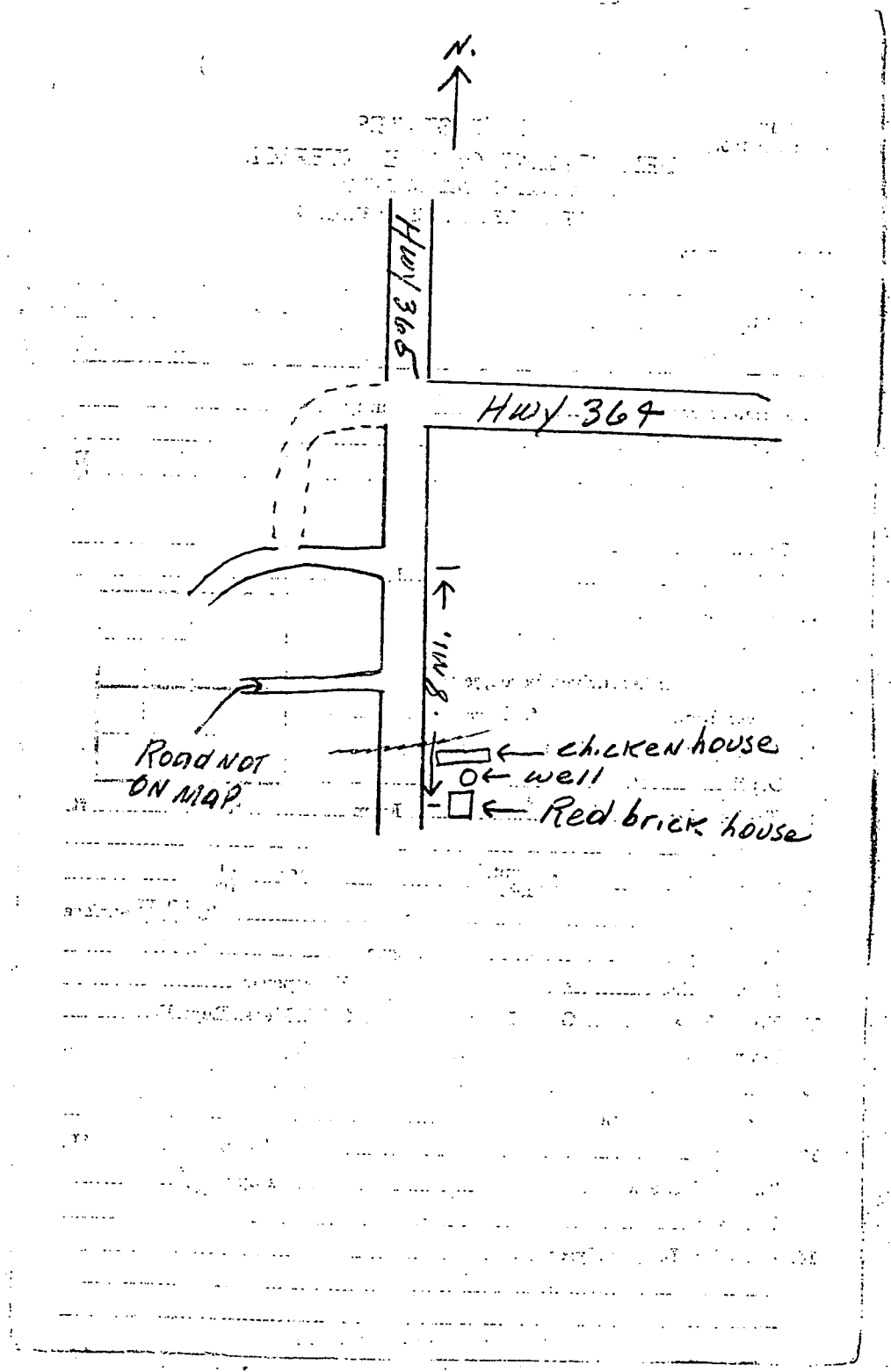
8 mi. ↑

Road NOT ON MAP

← chicken house

← well

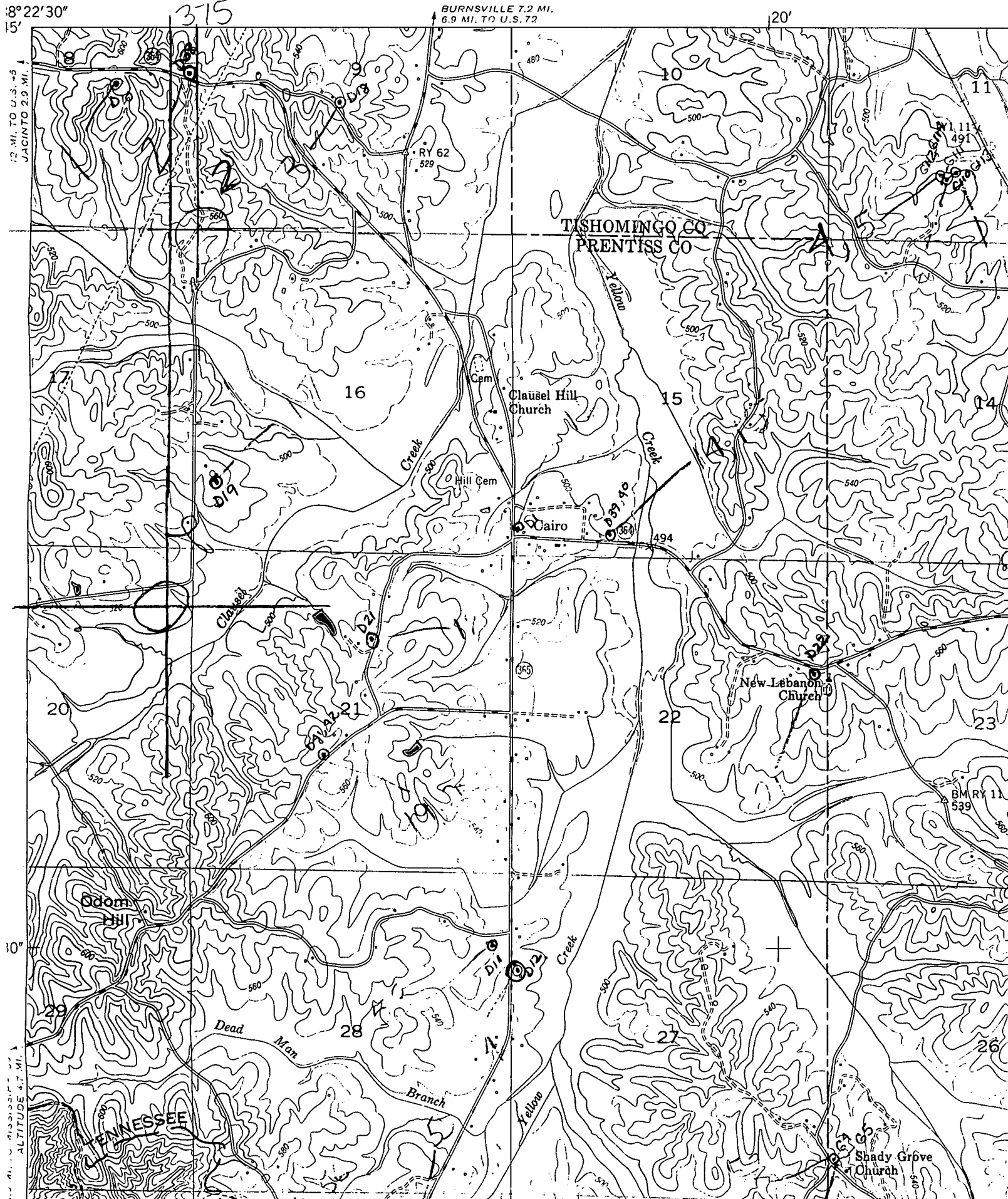
← Red brick house



# PADEN QUAD

UNITED STATES  
DEPARTMENT OF THE INTERIOR  
GEOLOGICAL SURVEY

TEN



12 MI. TO U.S. 43  
JACINTO 2.9 MI.

BURNSVILLE 7.2 MI.  
6.9 MI. TO U.S. 72

12 MI. TO U.S. 43  
JACINTO 2.9 MI.

ALTITUDE 4.7 MI.

TISHOMINGO CO  
PRENTISS CO

Clausel Hill Church

New Lebanon Church

Shady Grove Church

Cairo

Odom Hill

Dead Man Branch

Yellow Creek

18° 22' 30"

15'

20'

10'

10'

10'

10'

10'

10'

10'

10'

10'

10'

10'

10'

10'

10'

10'

10'

10'

10'

10'

10'

10'

10'

10'

10'

10'

10'

10'

10'

10'

10'

10'

10'

10'

10'

10'

10'

10'

10'

10'

10'

10'

10'

10'

10'

10'

10'

10'

10'

10'

10'

10'

10'

10'

10'

10'

10'

10'

10'

10'

10'

10'

10'

10'

10'

10'

10'

10'

10'

10'

10'

10'

10'

10'

10'

10'

10'

10'

10'

10'

10'

10'

10'

10'

10'

10'

10'

10'

10'

10'

10'

10'

10'

10'

10'

10'

10'

10'

10'

10'

10'

10'

10'

10'

10'

10'

10'

10'

10'

10'

10'

10'

10'

10'

10'

10'

10'

10'

10'

10'

10'

10'

10'

10'

10'

10'

10'

10'

10'

10'

10'

10'

10'

10'

10'

10'

10'

10'

10'

10'

10'

10'

10'

10'

10'

10'

10'

10'

10'

10'

10'

10'

10'

10'

10'

10'

10'

10'

10'

10'

10'

10'

10'

10'

10'

10'

10'

10'

10'

10'

10'

10'

10'

10'

10'

10'

10'

10'

10'

10'

10'

10'

10'

10'

10'

10'

10'

10'

10'

10'

10'

10'

10'

10'

10'

10'

10'

10'

10'

10'

10'

10'

10'

10'

10'

10'

10'

10'

10'

10'

10'

10'

10'

10'

10'

10'

10'

10'

10'

10'

10'

10'

10'

10'

10'

10'

10'

10'

10'

10'

10'

10'

10'

10'

10'

10'

10'

10'

10'

10'

10'

10'

10'

10'

10'

10'

10'

10'

10'

10'

10'

10'

10'

10'

10'

10'

10'

10'

10'

10'

10'

10'

10'

10'

10'

10'

10'

10'

10'

10'

10'

10'

10'

10'

10'

10'

10'

10'

10'

10'

10'

10'

10'

10'

10'

10'

10'

10'

10'

10'

10'

10'

10'

10'

10'

10'

10'

10'

10'

10'

10'

10'

10'

10'

10'

10'

10'

10'

10'

10'

10'

10'

10'

10'

10'

10'

10'

10'

10'

10'

10'

10'

10'

10'

10'

10'

10'