

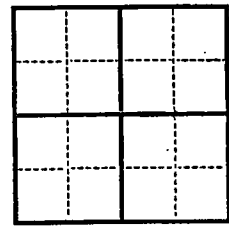
9-185
(October 1950)

UNITED STATES
DEPARTMENT OF THE INTERIOR
GEOLOGICAL SURVEY
WATER RESOURCES DIVISION

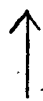
WELL SCHEDULE

Date March 11, 1959 Field No. 20
Record by R. E. Williams, Jr. Office No. A-9
Source of data J. C. Young, owner

1. Location: State Miss County Prentiss
Map SE 1/4 SE 1/4 sec. 26 T 4 N R 6 E
W
2. Owner: J. C. Young Address Booneville
Tenant _____ Address RT 3
Driller Bonds Address Booneville
3. Topography _____
4. Elevation 530 ft. above TOPO
below _____
5. Type: Dug, drilled, driven, bored, jetted _____ 1958
6. Depth: Rept. 216 ft. Meas. _____ ft.
7. Casing: Diam. 6" in., to _____ in., Type _____
Depth _____ ft., Finish even
8. Chief Aquifer KC (U) From _____ ft. to _____ ft.
Others _____
9. Water level _____ ft. rept. _____ 19 _____ above
meas. _____ below
which is _____ ft. above
below surface
10. Pump: Type rod Capacity _____ G. M.
Power: Kind elm Horsepower _____
11. Yield: Flow _____ G. M., Pump _____ G. M., Meas., Rept. Est. _____
Drawdown _____ ft. after _____ hours pumping _____ G. M.
12. Use: Dom. Stock, PS., RR., Ind., Irr., Obs. _____
Adequacy, permanence plenty & good
13. Quality _____ Temp _____ °F.
Taste, odor, color _____ Sample Yes
 No
Unfit for _____
14. Remarks: (Log, Analyses, etc.) _____

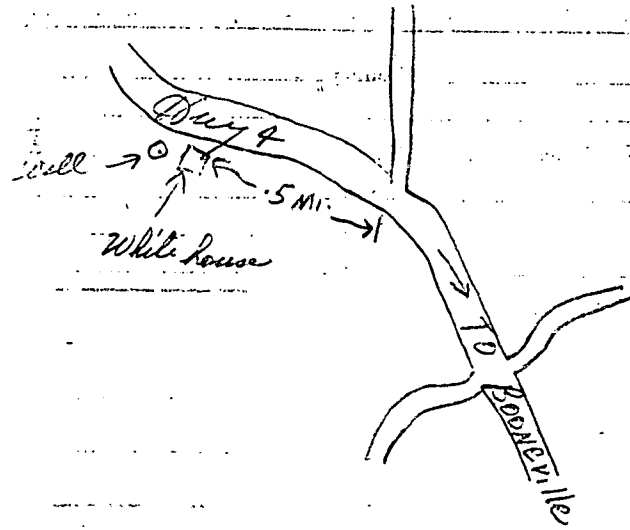


N.



DEPARTMENT OF THE INTERIOR
BUREAU OF LAND MANAGEMENT
WYOMING

SECTION 16





JUMPERTOWN QUADRANG
 MISSISSIPPI
 7.5 MINUTE SERIES (TOPOGRAP
 NW/4 BOONEVILLE 15' QUADRANGLE

146 347 40' 348 349 350 560 000 FEET

