

9-185  
(October 1950)

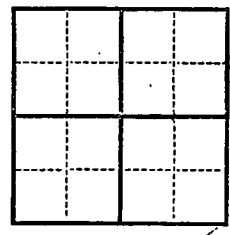
UNITED STATES  
DEPARTMENT OF THE INTERIOR  
GEOLOGICAL SURVEY  
WATER RESOURCES DIVISION

WELL SCHEDULE

Date 7-6-56, 1956 Field No. 92  
Record by R.S. Office No. 51  
Source of data \_\_\_\_\_

1. Location: State MISS County PONTIAC  
Map PONTIAC CO. HIGHWAY  
SE 1/4 SW 1/4 sec. 21 T. 1 N. R. 1 E.  
2. Owner: REX PATTERSON Address SAREPTA, RI  
Tenant \_\_\_\_\_ Address \_\_\_\_\_  
Driller J.G. MAXEY Address BELDING

3. Topography HILL TOP  
4. Elevation 400± ft. above AMS  
5. Type: Dug  drilled, driven, bored, jetted \_\_\_\_\_ 1944  
6. Depth: Rept. 610 ft. Meas. \_\_\_\_\_ ft.  
7. Casing: Diam. 4 in., to \_\_\_\_\_ in., Type \_\_\_\_\_  
Depth 60 ft., Finish PREP. PIPE



8. Chief Aquifer Ripley From \_\_\_\_\_ ft. to \_\_\_\_\_ ft.  
Others 118, 20, 1125, 75  
9. Water level 50 ft.  above 1944 above below surface

10. Pump: Type CLINDER Capacity \_\_\_\_\_ G. M.  
Power: Kind E.L.F.C. Horsepower 1/2

11. Yield: Flow \_\_\_\_\_ G. M., Pump \_\_\_\_\_ G. M., Meas., Rept. Est. \_\_\_\_\_  
Drawdown 70 ft. after CONT. hours pumping 48 min G. M.

12. Use:  Dom.,  Stock,  PS.,  RR.,  Ind.,  Irr.,  Obs.  
Adequacy, permanence \_\_\_\_\_

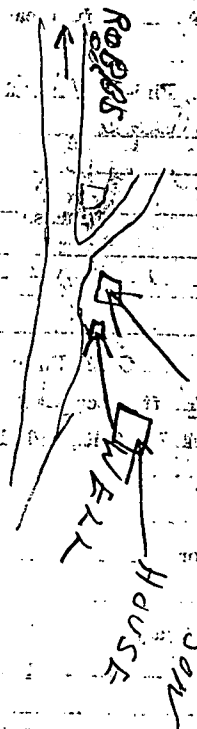

13. Quality GOOD Temp \_\_\_\_\_ °F.  
Taste, odor, color \_\_\_\_\_ Sample  Yes  No  
Unfit for \_\_\_\_\_

14. Remarks: (Log, Analyses, etc.) Top Ripley @ MSL,  
well into Ripley 200'

WASHINGTON, D.C.

NAME OF PERSON OR FIRM  
ADDRESS  
CITY

STOP AT REX  
PAT & ERSONS? STAMPS  
FOR DIRECTOR'S



PAT & ERSON  
STOP RE