

9-185  
(October 1950)

UNITED STATES  
DEPARTMENT OF THE INTERIOR  
GEOLOGICAL SURVEY  
WATER RESOURCES DIVISION

WELL SCHEDULE

Date JUL 5, 19 56 Field No. 64  
Record by T. N. HOWES Office No. B3  
Source of data D. Q. GLASGOW

THIRD HOUSE FROM MCCARTEN STAKE RIG AT

1. Location: State MISS County PONTOTOC  
Map PONTOTOC CO. HIWAY 1

NE 1/4 NE 1/4 sec. 28 T 9 N R 9

2. Owner: A. B. GLASGOW Address THAXTON STAR ROUTE

Tenant \_\_\_\_\_ Address \_\_\_\_\_

Driller MAXEF Address BELDING

3. Topography FLAT

4. Elevation 405 ft. above \_\_\_\_\_ below \_\_\_\_\_

5. Type: Dug  drilled  driven, bored, jetted \_\_\_\_\_ 1945


6. Depth: Rept. 325 ft. Meas. \_\_\_\_\_ ft.

7. Casing: Diam. 4 in., to \_\_\_\_\_ in. Type \_\_\_\_\_

Depth 60 ft., Finish \_\_\_\_\_

8. Chief Aquifer Replay (lower) From \_\_\_\_\_ ft. to \_\_\_\_\_ ft.

Others \_\_\_\_\_



9. Water level \_\_\_\_\_ ft. <sup>rept.</sup> \_\_\_\_\_ ft. <sup>meas.</sup> \_\_\_\_\_ 19 \_\_\_\_\_ above \_\_\_\_\_ below \_\_\_\_\_  
100 11/27/78  
78.0 78.0 78.0 78.0 78.0 78.0 78.0 78.0 78.0 78.0  
78.0 78.0 78.0 78.0 78.0 78.0 78.0 78.0 78.0 78.0  
which is 4 ft. <sup>above</sup> below surface

10. Pump: Type CINDER Capacity \_\_\_\_\_ G. M.

Power: Kind \_\_\_\_\_ Horsepower 2

11. Yield: Flow \_\_\_\_\_ G. M., Pump \_\_\_\_\_ G. M., Meas., Rept. 4 Est. \_\_\_\_\_

Drawdown \_\_\_\_\_ ft. after \_\_\_\_\_ hours pumping \_\_\_\_\_ G. M.

12. Use: Dom., Stock, PS., RR., Ind., Irr., Obs.  
Adequacy, permanence \_\_\_\_\_

13. Quality GOOD Temp \_\_\_\_\_ °F.

Taste, odor, color \_\_\_\_\_ Sample Yes No

Unfit for \_\_\_\_\_

14. Remarks: (Log, Analyses, etc.) Kr + 200

IN THE SECOND SAND

14. Name of land: [unclear] [unclear] [unclear]

13. Section: [unclear] [unclear] [unclear]

12. Township: [unclear] [unclear] [unclear]

11. Range: [unclear] [unclear] [unclear]

10. Meridian: [unclear] [unclear] [unclear]

9. Section: [unclear] [unclear] [unclear]

8. Subsection: [unclear] [unclear] [unclear]

7. Quarter: [unclear] [unclear] [unclear]

6. Quarter: [unclear] [unclear] [unclear]

5. Quarter: [unclear] [unclear] [unclear]

4. Quarter: [unclear] [unclear] [unclear]

3. Quarter: [unclear] [unclear] [unclear]

2. Quarter: [unclear] [unclear] [unclear]

1. Quarter: [unclear] [unclear] [unclear]

Location: State of [unclear] County of [unclear]

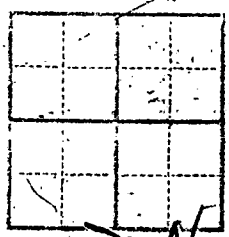

Source of data: [unclear]

Record by: [unclear]

Date: [unclear]

Office No: [unclear]

Field No: [unclear]



MCCARDEN  
STORE

PANTO

WATER RESOURCES DIVISION  
GEOLOGICAL SURVEY  
DEPARTMENT OF THE INTERIOR  
UNITED STATES