

WELL SCHEDULE
OFFICE OF LAND AND WATER RESOURCES

Fips 107

Well No. K-500
Replacement well for K-7
Log No. _____

Recorded by: LN Data Source: CB Date: 8-25-97

County: Panola Permit No.: GW11534 DOH No.: _____

1/4: NE, NW 1/4: NW 1/4: SE Sec.: 05 TWN: 08S RNG: 09W

Quad: Crenshaw South Elevation: 165 ✓

Plotted on quad?: _____ In field? _____ From drillers log? _____ From permit? _____

Latitude: _____ Longitude: _____ GPS? _____ From quad? _____

Primary Aquifer: MRVA Secondary Aquifer: _____

Use: _____ Well status: _____

Owner: Jenkins Planting Co.

Address: _____

Telephone: _____ Local Well Name: _____

Date drilled: _____ Driller: _____

Well depth: _____ Well diameter: _____ Pump type: _____

Power type: _____ Pump capacity: _____

Screen interval(msl): _____ (land surface): _____

Type of logs: _____ Log interval: _____

Initial water level(l/s): _____ Date: _____

Measuring point description: _____

Water Quality Data? _____ Source: _____ Reliability: _____

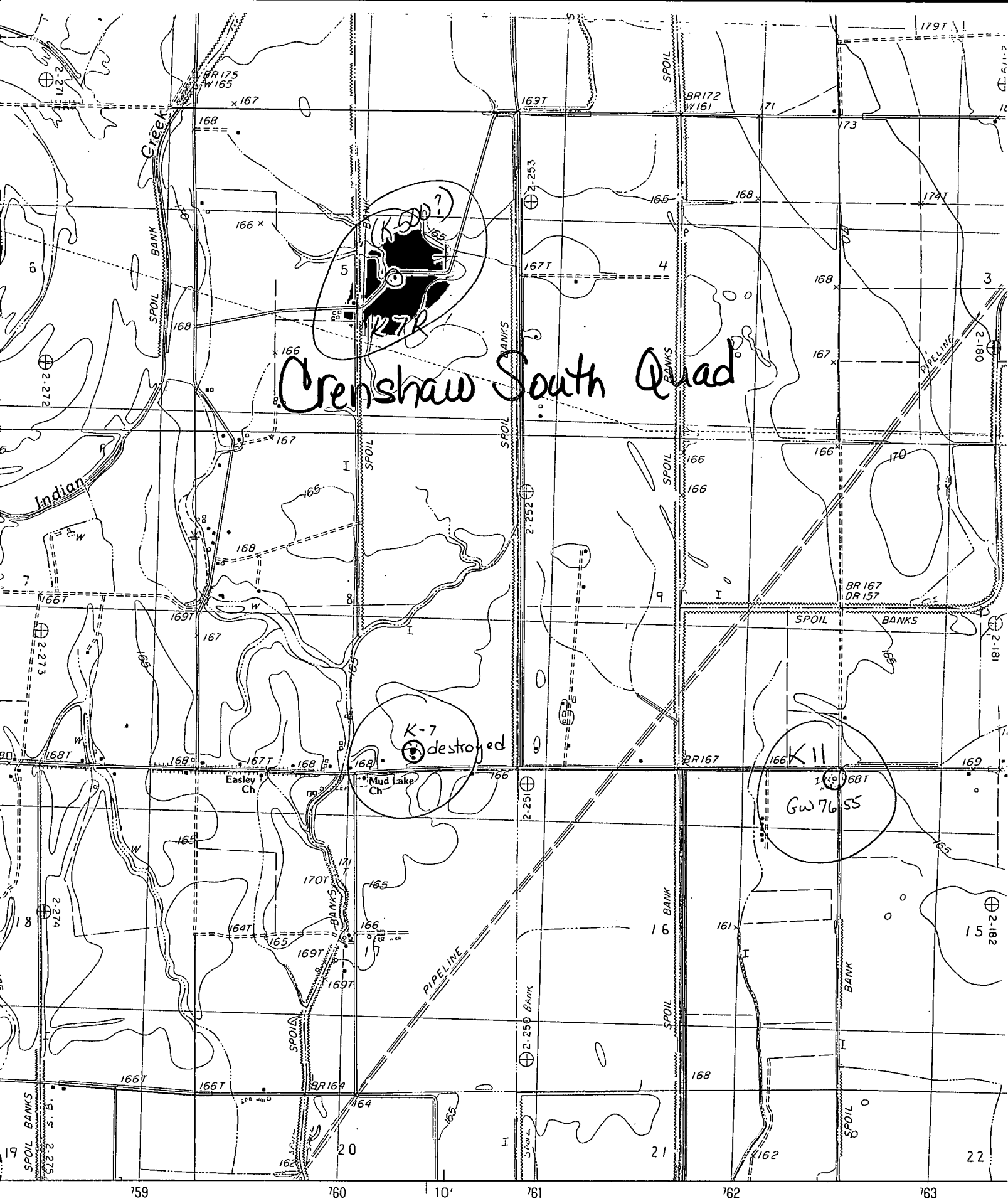
Water Level Data? _____ Source: _____ Reliability: _____

Pump Test Data? _____ Source: _____ Reliability: _____

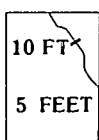
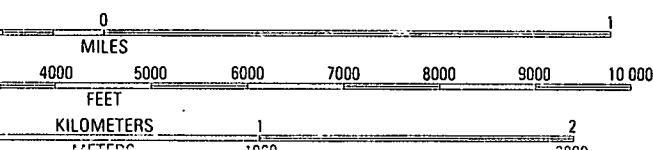
Water Use Data? _____ Source: _____ Reliability: _____

Water level data

This area for location map and notes



SCALE 1:24 000



CONTOUR INTERVAL




QUADRANGLE LOCATION

INTERIOR—GEOLOGICAL SUR

ROAD LI

Improved Road
 Unimproved Road
 Trail



July 315

Co. line

Estada



Water tank

Do Bulentine

