


**MISSISSIPPI
BOARD OF WATER COMMISSIONERS**
416 North State Street
Jackson, Mississippi 39201

WATER WELL DRILLERS LOG

Newton
2-68
Exec Log

date well completed 1968 firm name Layne Central Co. county well located Newton

LANDOWNER	description of formations encountered	from	to
<u>Lawrence Water Association</u>			
<u>Lawrence Miss</u> (mailing address)	<u>Red Sandy Clay</u>	<u>0</u>	<u>70</u>
	<u>Shale streaks of sand</u>	<u>70</u>	<u>180</u>
	<u>Dark Shale</u>	<u>180</u>	<u>260</u>
WELL LOCATION: <u>Back of school</u>	<u>Rock</u>	<u>260</u>	<u>261</u>
sec <u>25 T 6 R 10 E</u>	<u>Dark Shale</u>	<u>261</u>	<u>317</u>
<u>SE, NE, NW, SW</u>	<u>Thin bed, lbs. of shale</u>	<u>317</u>	<u>335</u>
(distance) miles (direction) of (nearest town)	<u>Gummy Shale</u>	<u>335</u>	<u>360</u>
	<u>Sand</u>	<u>360</u>	<u>370</u>
WELL PURPOSE: <u>Domestic</u> (home, irrigation, municipal, industrial)	<u>Shale</u>	<u>370</u>	<u>390</u>
	<u>Sand streaks of shale</u>	<u>390</u>	<u>430</u>
WELL COMPLETION DATA:	<u>Sand</u>	<u>430</u>	<u>497</u>
(1) diameter (inches) <u>8"</u>	<u>Shale</u>	<u>497</u>	<u>498</u>
(2) total depth (feet) <u>498'</u>			
(3) static water level (feet) <u>175</u> below above top of ground.			
(4) casing <u>Steel</u> <u>448'</u> (material) (depth)			
(size) If telescope see back.			
(5) screen <u>40'</u> <u>456'</u> (length) (depth to top)			
<u>6"</u> <u>stainless steel</u> (size) (material)			
(6) pump <u>20</u> (HP) (yield gpm)			
<u>Electric</u> (type power)			
(7) electric log <u>yes</u> (yes or no)			
<u>Miss. Geo. Survey</u> (organization running log)			
(8) how well bottom plugged <u>with</u> <u>plugs</u>			
DRILLERS REMARKS: <u>Pump not installed. No test run as of this date</u>			



Department of Environmental Quality
Office of Land and Water Resources

Ground Water Permit
General Report

Permit Number: MS-GW-12634

County: NEWTON

Owner: SOUTH NEWTON RURAL WATER ASSOCIATION, INC.

Aquifer: SPRT

USGS No: J0001

BOH No: 0510007-01

Location: NW 1/4 of the SW 1/4 of SEC 25 TWN 06N RNG 10E Lat: 32195⁶/₄ Long: 891359

Quad: NEWTON

District: N/A

Date Issued: 12-JUN-90

Date Renewed: 11-JUL-00

Date Expired: 11-JUL-10

Applicant: SOUTH NEWTON RURAL WATER
ASSOCIATION, INC.

Owner: SOUTH NEWTON RURAL WATER
ASSOCIATION, INC.

Address 1: P. O. BOX 82

Address 1: P. O. BOX 82

Address 2: N/A

Address 2: N/A

Address 3: N/A

Address 3: N/A

City: NEWTON

City: NEWTON

State: MS Zip: 39345

State: MS Zip: 39345

Driller: LAYNE-CENTRAL COMPANY

Maximum Rate: 145

Amount Withdrawn Acre feet: 78.4223

Amount Withdrawn Mgd: .07

Use

RURAL WATER
ASSOCIATION

Casing

Type: STEEL

Diameter: 8

Length: 448

Screen

Type: STAINLESS STEEL

Diameter: 6

Length: 40

DEPARTMENT OF ENVIRONMENTAL QUALITY - OLWR

PUBLIC SUPPLY WELLS PROJECT

GPS LOG

USER NAME(S): Stewart/Everett DATE: 4/22/98

UNIT DEQ #: _____ FILE #: A0422198

HEALTH DEPT. #: 510010-04 ELEV. 492'
~~510007-01~~

USGS #: 0-1 OLWR #: 12634

OWNER: Lawrence / South Newton Rural W.A.

LOCATION: NE NW NW S 25 T 6 N R 10E COUNTY: Newton

LOCATION DESCRIPTION: _____

CASING DIA: _____ PUMP TYPE & SIZE: _____

GPS FIELD LOCATION: LAT. 32° 19.928 LONG. 89° 13.983'

GPS CORRECTED LOCATION: LAT. 32.331777 LONG. 89.233178

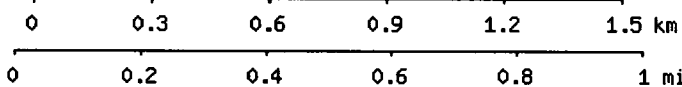
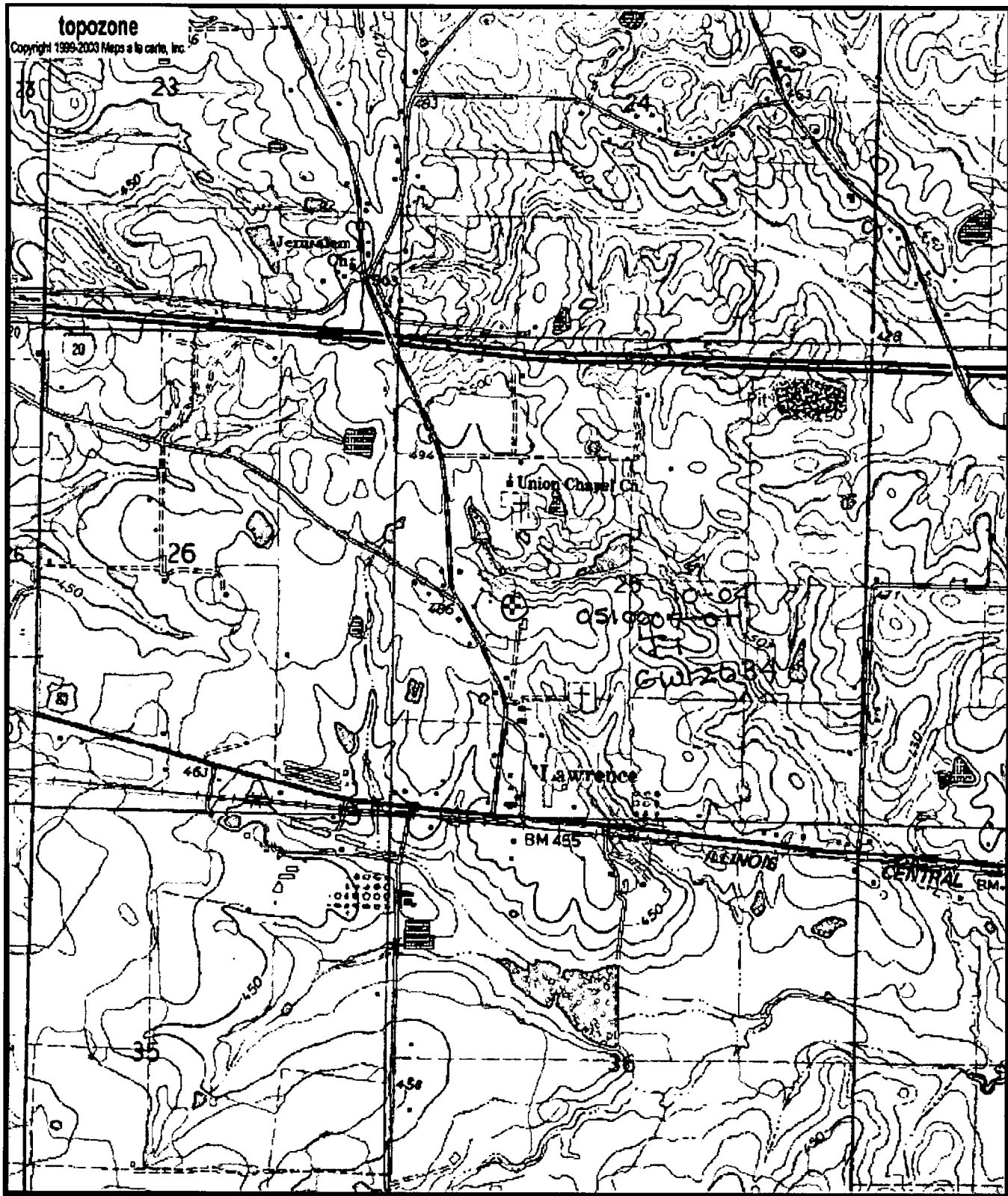
REMARKS: 2 story Red Brick Old school, approx
300' of Lawrence Hazel Rd. .5 mi.
from BP Station at Hwy 80

Newton Quad

51007 taken over by 510010


32 19 54

89 13 59

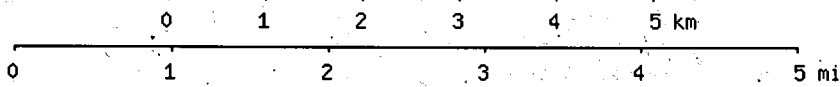


Map center is 32° 19' 54"N, 89° 13' 59"W (WGS84/NAD83)
Newton quadrangle
Projection is UTM Zone 16 NAD83 Datum

M=-0.218
G=-1.195



topozone
Copyright 1999-2003 Maps a la carte, Inc.



Map center is 32° 19' 54"N, 89° 13' 59"W (WGS84/NAD83)

Newton quadrangle

Projection is UTM Zone 16 NAD83 Datum

M=-0.221
G=-1.195



[Send To Printer](#)

[Back To TerraServer](#)

[Change to 11x17 Print Size](#)

[Show Grid Lines](#)

[Change to Landscape](#)

USGS 6 km W of Newton, Mississippi, United States 03 Mar 1996



0 1Km 0 .5Mi

Image courtesy of the U.S. Geological Survey

© 2004 Microsoft Corporation. [Terms of Use](#) [Privacy Statement](#)