


ARTESIAN WELL

9-185  
(October 1950)

UNITED STATES  
DEPARTMENT OF THE INTERIOR  
GEOLOGICAL SURVEY  
WATER RESOURCES DIVISION



WELL SCHEDULE

Date 7-17, 1957 Field No. \_\_\_\_\_  
Record by PASSANIS Office No. R5  
Source of data MRS. RYE

1. Location: State MISS County Monroe

Map  
NW 1/4 SE 1/4 sec. 20 T 15 N R 17 E W

2. Owner: CARL RYE Address HAMILTON, MISS

Tenant \_\_\_\_\_ Address \_\_\_\_\_  
Driller WILL REESE Address AMORY


3. Topography VALLEY

4. Elevation 230 ft. above  
below

5. Type: Dug, drilled, driven, bored, jetted, \_\_\_\_\_ 1956

6. Depth: Rept. 200 + 260 - 210 ft. Meas. \_\_\_\_\_ ft.

7. Casing: Diam. 4 1/2 in., to \_\_\_\_\_ in., Type \_\_\_\_\_  
Depth \_\_\_\_\_ ft., Finish \_\_\_\_\_



8. Chief Aquifer \_\_\_\_\_ From \_\_\_\_\_ ft. to \_\_\_\_\_ ft.  
Others \_\_\_\_\_

9. Water level -6 ft. rept. meas. \_\_\_\_\_ 1956 above  
below  
which is \_\_\_\_\_ ft. above  
below surface

10. Pump: Type jet Capacity \_\_\_\_\_ G. M.  
Power: Kind elec Horsepower 1/2

11. Yield: Flow \_\_\_\_\_ G. M., Pump \_\_\_\_\_ G. M., Meas., Rept. Est. \_\_\_\_\_  
Drawdown \_\_\_\_\_ ft. after \_\_\_\_\_ hours pumping \_\_\_\_\_ G. M.

12. Use: Dom., Stock, PS., RR., Ind., Irr., Obs. \_\_\_\_\_  
Adequacy, permanence \_\_\_\_\_

13. Quality IRON Temp \_\_\_\_\_ °F.  
Taste, odor, color \_\_\_\_\_ Sample Yes  
No

Unfit for \_\_\_\_\_  
14. Remarks: (Log, Analyses, etc.) sand analysis to


*Day, born*

1. NAME OF LOCALITY

2. COUNTY

3. STATE

10175



4. CHARACTER OF LOCALITY

5. CHARACTER OF LOCALITY

6. CHARACTER OF LOCALITY

7. CHARACTER OF LOCALITY

8. CHARACTER OF LOCALITY

9. CHARACTER OF LOCALITY

10. CHARACTER OF LOCALITY

11. CHARACTER OF LOCALITY

12. CHARACTER OF LOCALITY

13. CHARACTER OF LOCALITY

14. CHARACTER OF LOCALITY

15. CHARACTER OF LOCALITY

16. CHARACTER OF LOCALITY

17. CHARACTER OF LOCALITY

18. CHARACTER OF LOCALITY

19. CHARACTER OF LOCALITY

20. CHARACTER OF LOCALITY

21. CHARACTER OF LOCALITY

22. CHARACTER OF LOCALITY

23. CHARACTER OF LOCALITY

24. CHARACTER OF LOCALITY

25. CHARACTER OF LOCALITY

26. CHARACTER OF LOCALITY

27. CHARACTER OF LOCALITY

28. CHARACTER OF LOCALITY

29. CHARACTER OF LOCALITY

30. CHARACTER OF LOCALITY

WATER RESOURCES DIVISION  
 GEOLOGICAL SURVEY  
 DEPARTMENT OF THE INTERIOR  
 WASHINGTON, D. C.

UNITED STATES  
DEPARTMENT OF THE INTERIOR  
GEOLOGICAL SURVEY

NE

