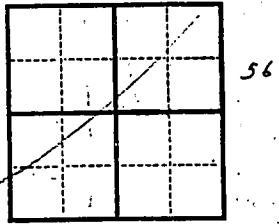


UNITED STATES
DEPARTMENT OF THE INTERIOR
GEOLOGICAL SURVEY
WATER RESOURCES DIVISION

WELL SCHEDULE

Date AUG. 28, 19 56 Field No. 10
Record by SHAW-S-HITT Office No. PA
Source of data F.W. OWINGS

1. Location: State MIS County MONROE
Map MONROE CO. HIGHWAY
NE NE 1/4 SE 1/4 sec. 3 T 15 N R 7 B
W
2. Owner: F.W. OWINGS Address RT. 4, ABERDEEN
Tenant _____ Address _____
Driller REEVES Address AMORY
3. Topography HILL SIDE
4. Elevation 210 ft. above
below
5. Type: Dug drilled driven bored jetted 19 51
6. Depth: Rept. 198 ft. Meas. _____ ft.
7. Casing: Diam. 4 in., to _____ in., Type _____
Depth 40 ft., Finish OPEN
8. Chief Aquifer _____ From _____ ft. to _____ ft.
Others _____
9. Water level 60 ft. meas. 19 56 above
 below
which is _____ ft. above surface
below
10. Pump: Type JET Capacity _____ G. M.
Power: Kind ELEC. Horsepower 2
11. Yield: Flow _____ G. M., Pump _____ G. M., Meas., Rept. Est. _____
Drawdown _____ ft. after _____ hours pumping _____ G. M.
12. Use: Dcm., Stock, PS., RR., Ind., Irr., Obs.
Adequacy, permanence _____
13. Quality WATER SOFTENER Temp _____ °F.
Taste, odor, color GOOD Sample Yes
 No
Unfit for _____
14. Remarks: (Log, Analyses, etc.) HAS AN OVERFLOW
BUT IT IS BARRELL FLOWING



1. Name of person (or firm) to be interviewed

ABERDEEN

2. Address

3. Telephone number

4. Name of person to be interviewed

5. Name of person to be interviewed

6. Name of person to be interviewed

7. Name of person to be interviewed

8. Name of person to be interviewed

9. Name of person to be interviewed

10. Name of person to be interviewed

CORPORATE LIMIT

11. Name of person to be interviewed

12. Name of person to be interviewed

13. Name of person to be interviewed

14. Name of person to be interviewed

15. Name of person to be interviewed

16. Name of person to be interviewed

17. Name of person to be interviewed

18. Name of person to be interviewed

19. Name of person to be interviewed

20. Name of person to be interviewed

21. Name of person to be interviewed

22. Name of person to be interviewed

23. Name of person to be interviewed

24. Name of person to be interviewed

25. Name of person to be interviewed

26. Name of person to be interviewed

27. Name of person to be interviewed

28. Name of person to be interviewed

29. Name of person to be interviewed

30. Name of person to be interviewed

31. Name of person to be interviewed

32. Name of person to be interviewed

33. Name of person to be interviewed

34. Name of person to be interviewed

35. Name of person to be interviewed

36. Name of person to be interviewed

37. Name of person to be interviewed

38. Name of person to be interviewed

39. Name of person to be interviewed

40. Name of person to be interviewed

41. Name of person to be interviewed

42. Name of person to be interviewed

43. Name of person to be interviewed

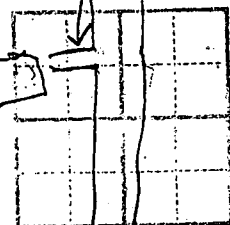
44. Name of person to be interviewed

45. Name of person to be interviewed

46. Name of person to be interviewed

47. Name of person to be interviewed

48. Name of person to be interviewed



STATE COLLEGE
19890
WELL

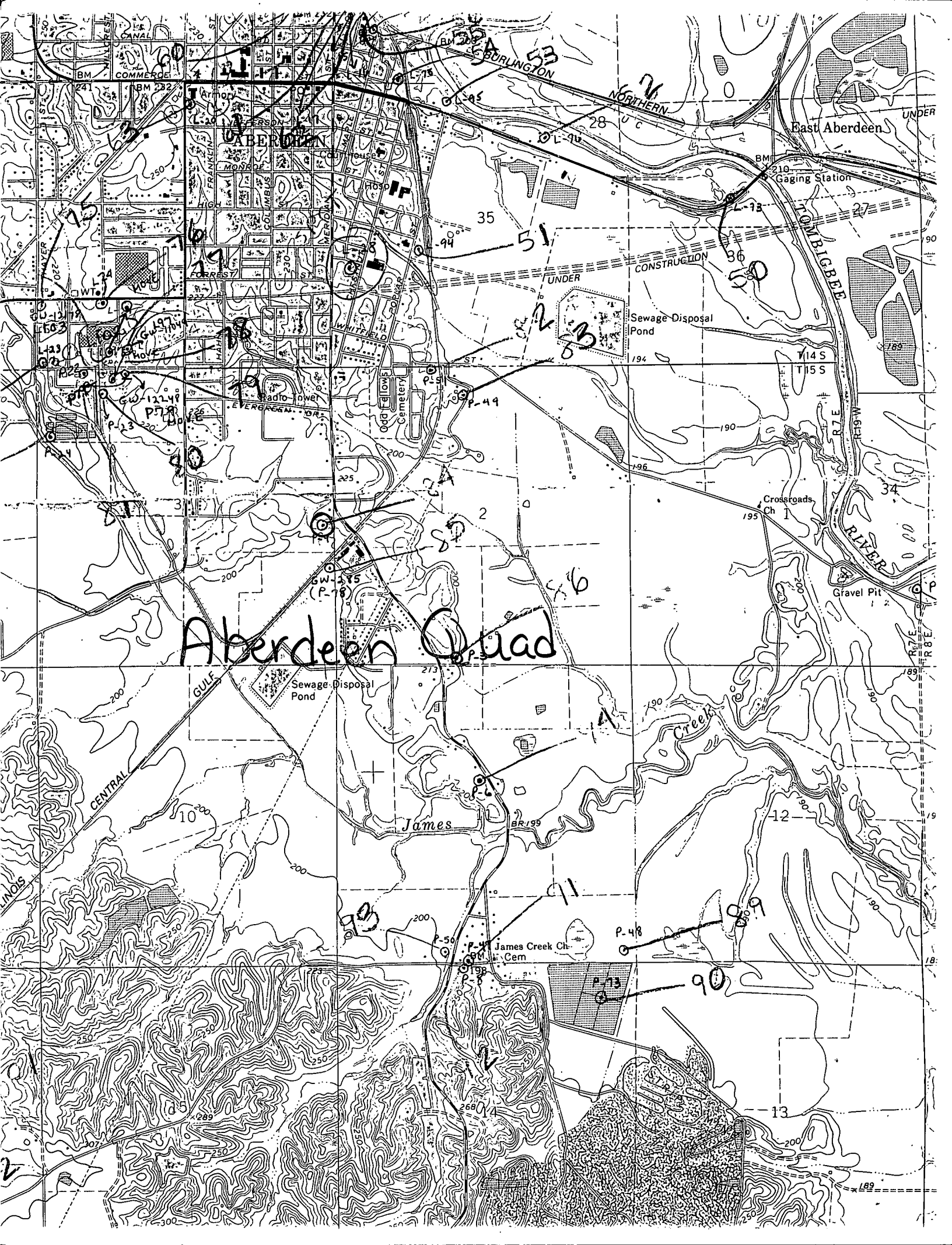
BENDWITE FACTORY

WATER RESOURCES DIVISION

GEOLOGICAL SURVEY

UNITED STATES

DEPARTMENT OF THE INTERIOR



Aberdeen Quad

GULF Sewage Disposal Pond

Sewage Disposal Pond

35

East Aberdeen

James

James Creek Ch Cem

2

90

10

200

P-48

12

13

189

268

R 7 E
R 8 E

T 14 S
T 15 S

Crossroads
Ch 1

90

91

90

90

P-44

GW-375
(P-78)

Gravel Pit

Creek

90

34

195

195

196

194

189

90

Gaging Station

BM 210

NORTHERN

BURLINGTON

COMMERCE

ABERDEEN

UNDER

UNDER

CONSTRUCTION

COMBIGBEE

WABASH RIVER

RIVER

Wheatfield

Radio tower

Radio tower

Radio tower

Radio tower

Radio tower

Radio tower

Radio tower

Radio tower

Radio tower

Radio tower

Radio tower

Radio tower

Radio tower

Radio tower

Radio tower

Radio tower

Radio tower

Radio tower

Radio tower

Radio tower

Radio tower

Radio tower

Radio tower

Radio tower

Radio tower