

9-185
(October 1930)

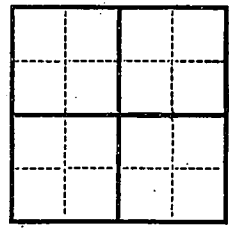
UNITED STATES
DEPARTMENT OF THE INTERIOR
GEOLOGICAL SURVEY
WATER RESOURCES DIVISION

WELL SCHEDULE

Date AUG. 29, 19 52 Field No. 33
Record by SHOWS-HITT Office No. 660
Source of data MRS MAUDE DAVIS

1. Location: State MISS County MONROE
Map MONROE Co. H. W. H. T.
NE NE 1/4 NW 1/4 sec. 15 T. 14 N. R. 7
2. Owner: MRS MAUDE DAVIS Address ABERDEEN, MS
Tenant _____ Address BOX 255
Driller REEVES Address AMORY

3. Topography _____
4. Elevation 240 ft. above _____
below _____
5. Type: Dug drilled driven, bored, jetted _____ 19 54
6. Depth: Rept. 175 ft. Meas. _____ ft.
7. Casing: Diam. 4 in., to _____ in., Type _____
Depth _____ ft. Finish _____



8. Chief Aquifer _____ From _____ ft. to _____ ft.
Others -40 feet 4/9/64

9. Water level 75 ft. meas. 19 54 above _____
below _____ which is _____ ft. above surface
below _____

10. Pump: Type HAND Capacity _____ G. M.
Power: Kind _____ Horsepower _____

11. Yield: Flow _____ G. M., Pump _____ G. M., Meas., Rept. Est.
Drawdown _____ ft. after _____ hours pumping _____ G. M.

12. Use: Dom., Stock, PS., RR., Ind., Irr., Obs.
Adequacy, permanence _____

13. Quality GOOD Temp _____ °F.
Taste, odor, color SOFT Sample Yes No
Unfit for _____

14. Remarks: (Log, Analyses, etc.) SIC. 170

1. Name of person to be interviewed

2. Date of interview

3. Name of person interviewed

4. Name of person interviewed

5. Name of person interviewed

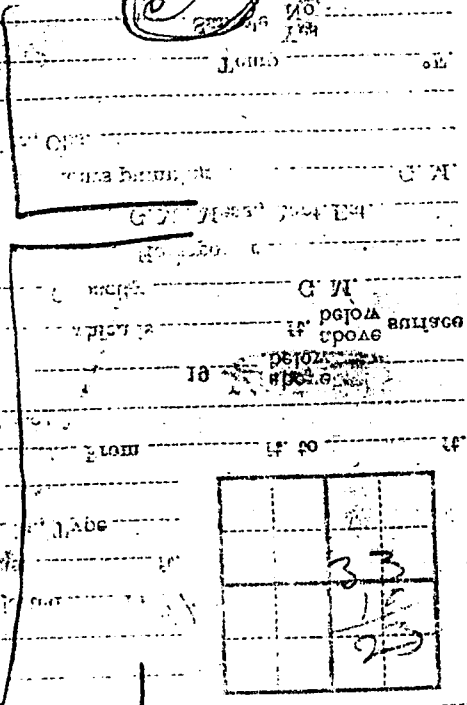


6. Name of person interviewed

7. Name of person interviewed

8. Name of person interviewed

9. Name of person interviewed

10. Name of person interviewed



Name of person to be interviewed

Date of interview

Name of person interviewed

Name of person interviewed

Name of person interviewed

Name of person interviewed

