

R+A

LA5L Smithville 5

1/81 WTO

# TRANSMITTED FOR ADP

Recorded by USTG  
Date 10/23/84

U.S. GEOLOGICAL SURVEY  
WATER RESOURCES DIVISION  
MISSISSIPPI DISTRICT  
WELL RECORD

Well No. C111  
E-Log No. \_\_\_\_\_  
County MONROE

Site ID 340009088293701 R=0\* T=A\* 2=W\*

GEN. SITE DATA

Data reliab. 3=C\* Report. agency 4=USGS\* Dist. 6=28\* 7=28\* Co. 8=095\*  
Lat. \_\_\_\_\_  
Long. 9=340009\* 10=0882937\* Well No. 12=C111\*  
Location 13=SWSE S30 T12S R08E\* Alt. 16=210.\*  
Hyd. Unit (OWDC) 20=03160101\* Date 21=0510511975\*  
Well use 23=2\* Water use 24=4\* Hole depth 27=205.\* Well depth 28=205.\*  
*Well destroyed 11/90*  
WL 30=3.\* Date 31=0511611985\* Source 33=S\*  
Status 273=\* Project No. 5=03100.\*

OWNER

R=158\* T=A\* Date 159#0510511975\* Owner No. \_\_\_\_\_  
Owner 161#USCE LA5L\*

FIELD QW

R=192\* T=A\* Date 193# Temp. 196#00010\* 197=  
R=192\* T=A\* Date 193# Cond. 196#00095\* 197=  
R=192\* T=A\* Date 193# pH 196#00400\* 197=

CONSTR.

R=58\* T=A\* 59#1\* Date 60=0510511975\* Remarks \_\_\_\_\_  
Drlg. 63= Name USCE Method 65=H\* Finish 66=S\*

CASING

R=76\* T=A\* 59#1\* PVC  
Top csng. 77#0.\* Bot. csng. 78=195.\* Diam. 79#1.5\*  
R=76\* T=A\* 59#1\*  
Top csng 77# Bot. csng. 78= Diam. 79#

OPENINGS

R=82\* T=A\* 59#1\* Top 83#195.\* Bottom 84=205.\*  
Type 85=S\* Diam. 87=1.5\* Size 88=  
R=82\* T=A\* 59#1\* Top 83# Bottom 84=  
Type 85= Diam. 87= Size 88=

YIELD

R= \* T=A \* 147#1\* Q 150= Q/S 272=  
134 flows 146 pumped

LIFT

R=42\* T= A \* Lift type 43# \* Intake 44= \* Power type 45= \*  
 Date 38= / / H.P. 46= \*

LOGS

R=198\* T= A \* Log 199# \* Top 200= \* Bot 201= \*  
 R=198\* T= A \* Log 199# \* Top 200= \* Bot 201= \*  
 R=189\* T= A \* E Log No. 190# \* 191= M I S S D I S T \* log lost

ANAL.

R=114\* T= A \* Year 115# \* 117= \* 120= \*

AQUIFERS

R=90\* T= A \* 256# 1 \* Top 91= \* Bot 92= \*  
 Unit ID 93= 21150RD \* Name of Unit \_\_\_\_\_  
 R=90\* T= A \* 256# 1 \* Top 91= \* Bot 92= \*  
 Unit ID 93= \* Name of Unit \_\_\_\_\_

HYDRAULICS

R=98\* T= A \* 99# 1 \* Unit tested 100= \* 103= \*  
 R=105\* T= A \* 99# 1 \* Test No. 106# \*  
 107= \* Transmissivity (gal/d)/ft \_\_\_\_\_  
 108= \* Hydraul. cond. (gal/d)/ft<sup>2</sup> \_\_\_\_\_  
 110= \* Storage coeff. Boundaries \_\_\_\_\_

R=121\* T= A \* Yr Begin 122# 1975 \* Network 258# \*

Water Level Data Collection (1)

1/2 mi N OF A MDRY

MP= 2.9

8/27/85 = 5.92

5/16/85 = 3.00

2/14/85 = 7.30

96  
C-111

MISSISSIPPI DEPARTMENT OF ENVIRONMENTAL QUALITY  
Bureau of Land and Water Resources

P.O. Box 10631  
Jackson, Mississippi 39289-0631

WATER WELL PLUGGING  
DECOMMISSIONING

COUNTY WELL LOCATED MONROE	
WELL NUMBER LA 5 L	CODED
DATE WELL PLUGGED 11-29-90	

PERMIT NUMBER
NAME OF DRILLING FIRM

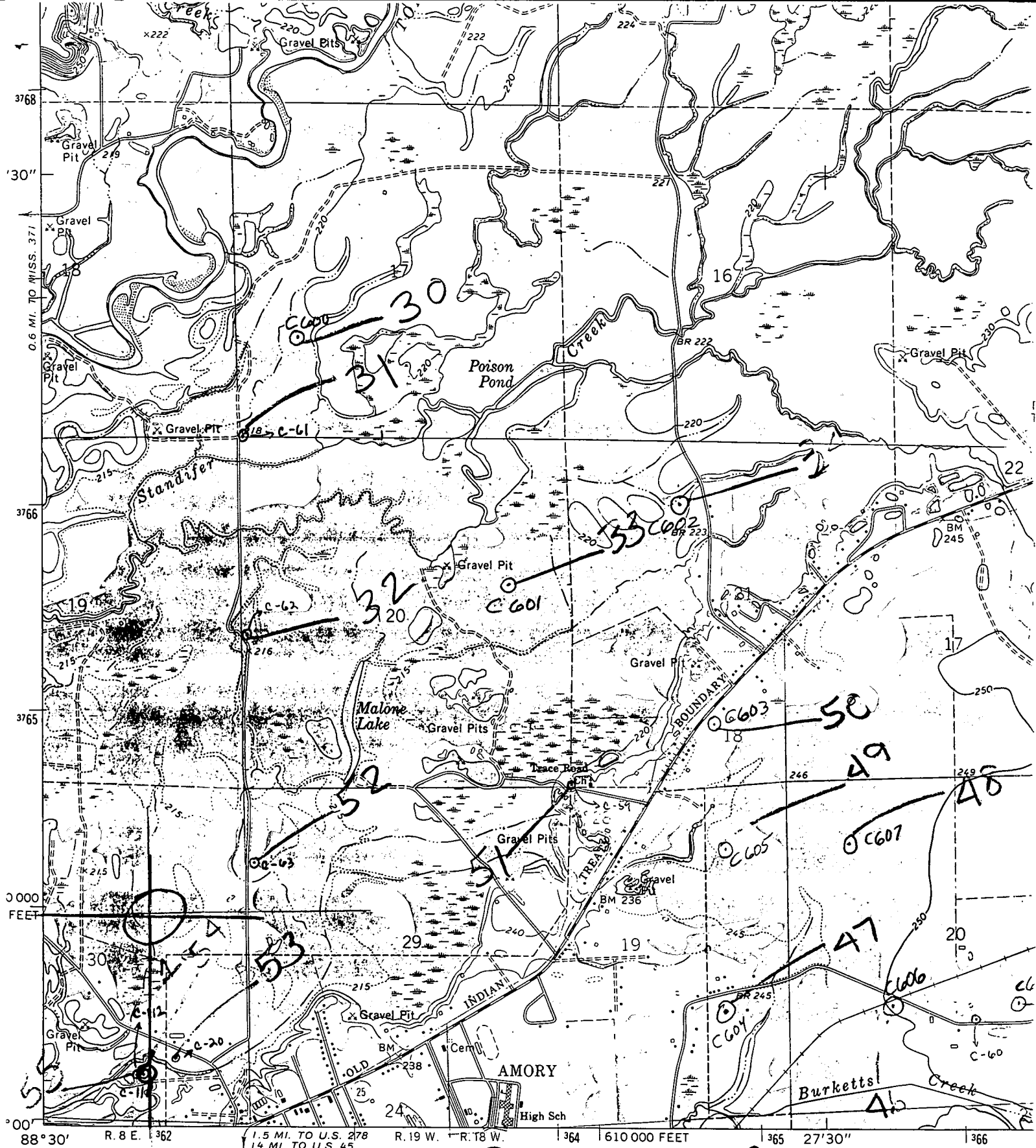
NAME & MAILING ADDRESS OF LANDOWNER U.S. ARMY CORPS OF ENG. - DIST. MOBILE P.O. BOX 2288 MOBILE AL 36626			
WELL LOCATION	SEC	TOWNSHIP	RANGE
SWSE30T12SR06			
DISTANCE	DIRECTION	NEAREST TOWN	
OTHER LANDMARK			
WELL PURPOSE: Home, Irrigation, Municipal, Industrial, Fish Pond, etc GROUND WATER STUDY			

NAME OF WELL CONTRACTOR WHO DRILLED THE WELL		
NAME OF LANDOWNER WHEN WELL WAS DRILLED		
WELL DATA		
Well Depth 205'	Casing Diameter (In.) 2"	Casing Length (Ft.)
Type of Casing PVC	Hole Depth	Depth to Static Water Level 12.3 TOP OF PIPE
DATE WELL COMPLETED		

DESCRIBE HOW THE WELL OR HOLE WAS PLUGGED (AMOUNT OF CASING AND/OR SCREEN THAT WAS REMOVED, OR LEFT IN HOLE. MATERIAL USED IN PLUGGING, ETC.)
PORTLAND CEMENT MIX 1 BAG CEMENT TO 5.5 GALLONS WATER PUMPED 5.4 C.F. GROUT MIX IN WELL - WELL SCREEN AND RISER PIPE LEFT IN HOLE - PULLED 8" METAL PROTECTOR PIPE AND GUARD POST FROM SITE. CUT RISER PIPE FLUSH WITH GROUND

I CERTIFY THAT THE WELL WAS PLUGGED OR ABANDONED IN ACCORDANCE WITH THE STATE OF MISSISSIPPI REGULATIONS	
<u>James Childers</u> SIGNATURE	<u>11-29-90</u> DATE

ITY  
0631  
ING  
ING  
FEET  
PIPE



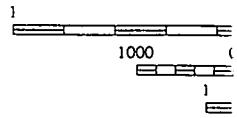
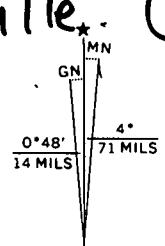
Mapped, edited, and published by the Geological Survey  
 Control by USGS and USC&GS

Topography by photogrammetric methods from aerial  
 photographs taken 1960. Field checked 1966

Polyconic projection. 1927 North American datum  
 10,000-foot grid based on Mississippi coordinate system, east zone  
 1000-meter Universal Transverse Mercator grid ticks,  
 zone 16, shown in blue

Fine red dashed lines indicate selected fence and field lines where  
 generally visible on aerial photographs. This information is unchecked

# Smithville Quad



UTM GRID AND 1966 MAGNETIC NORTH  
 DECLINATION AT CENTER OF SHEET