

WELL SCHEDULE

U. S. DEPT. OF THE INTERIOR
GEOLOGICAL SURVEY
WATER RESOURCES DIVISION

Well No. **Q39**

GW07362

335930 088233001
110 ft
OIL ID

Water level
Date
11/19/82
WT = 29.77
8/26/87
No opening
to well

MASTER CARD
Record by *L.A. Callahan* Source *John Johnson* Date *10/2/71* Map

State **28** County **28** (or town) **Montrose**

Latitude: **33 59 14 N** Longitude: **08 82 9 54 W**

Lat-long accuracy: **2** min **12** sec **26** min **55** sec

Local well number: **C 0 3 9 D D 2 6 1 2 5 0 8**

Local use: **0 0 9**

Owner or name: **A. M. P. R. I. Y.** Address: _____

Ownership: **M** (A) County, Fed Gov't, City, Corp or Co, Private, State Agency, Water Dist
(B) (C) (D) (E) (F) (G) (H) (I) (J) (K) (L) (M) (N) (O) (P) (Q) (R) (S) (T) (U) (V) (W) (X) (Y) (Z)

Use of well: **M** (A) (B) (C) (D) (E) (F) (G) (H) (I) (J) (K) (L) (M) (N) (O) (P) (Q) (R) (S) (T) (U) (V) (W) (X) (Y) (Z)

Use of Alt cond, Bottling, Comm, Devel, Power, Fire, Irr, Ind, P, S, Rec, Stock, Inact, Unused, Recharge, Desal-P, Desal-other, Other

Well: **M** (A) (B) (C) (D) (E) (F) (G) (H) (I) (J) (K) (L) (M) (N) (O) (P) (Q) (R) (S) (T) (U) (V) (W) (X) (Y) (Z)

DATA AVAILABLE: Well data Freq. W/L meas: Field aquifer char:

Hyd. Lab. data:

Qual. water data: type:

Freq. sampling: Pumpage inventory: no. period:

Aperture cards:

Log data: _____

WELL-DESCRIPTION CARD
SAME AS ON MASTER CARD
Depth well: **341** ft
Hears. rept: **3 4 2**

Depth cased: **62** ft
Casing type: **3 8 0**

Finish: **Q** (A) (B) (C) (D) (E) (F) (G) (H) (I) (J) (K) (L) (M) (N) (O) (P) (Q) (R) (S) (T) (U) (V) (W) (X) (Y) (Z)

Method: **H** (A) (B) (C) (D) (E) (F) (G) (H) (I) (J) (K) (L) (M) (N) (O) (P) (Q) (R) (S) (T) (U) (V) (W) (X) (Y) (Z)

Drilled: **2/67** Date: **2/67**

Driller: **Carlson**

Life: **7** (A) (B) (C) (D) (E) (F) (G) (H) (I) (J) (K) (L) (M) (N) (O) (P) (Q) (R) (S) (T) (U) (V) (W) (X) (Y) (Z)

Power: **30** (A) (B) (C) (D) (E) (F) (G) (H) (I) (J) (K) (L) (M) (N) (O) (P) (Q) (R) (S) (T) (U) (V) (W) (X) (Y) (Z)

Describe: **240** ft below LSD, Alt. MP

Water level: **4** ft below MP; **3 3 0** ft below LSD (source)

Yield: **8 6 7** gpm
Accuracy: **2 3**

Drawdown: **15.6** ft
Accuracy: **1 6**

WATER DATA: Iron _____ Sulfate _____ Chloride _____ Hard. _____ ppm

Sp. Conduct: **106** K x 10⁶ Temp. _____

Taste, color, etc. _____

Well No. **Q39**

PUNCHED

32 gal / ft

Well No. 039

Latitude-longitude N
S

HYDROGEOLOGIC CARD

SAME AS ON MASTER CARD Physiographic Province: 03 Section: _____

Drainage Basin: D 134 Subbasin: _____

Topo of well site: (D) (C) (E) (P) (R) (K) (L) depression, stream channel, dunes, flat, hilltop, sink, swamp.
(O) (F) (S) (T) (U) (V) offshore, pediment, hillside, terrace, undulating, valley flat

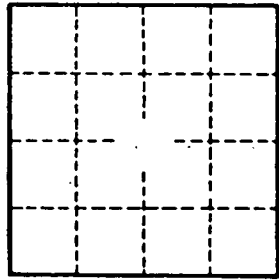
MAJOR AQUIFER: system _____ series K3 aquifer, formation, group G0
Lithology: US Origin: 2 Aquifer Thickness: _____ ft
Length of well open to: _____ ft Depth to top of: _____ ft

MINOR AQUIFER: system _____ series _____ aquifer, formation, group _____
Lithology: _____ Origin: _____ Aquifer Thickness: _____ ft
Length of well open to: _____ ft Depth to top of: _____ ft

Intervals Screened: _____

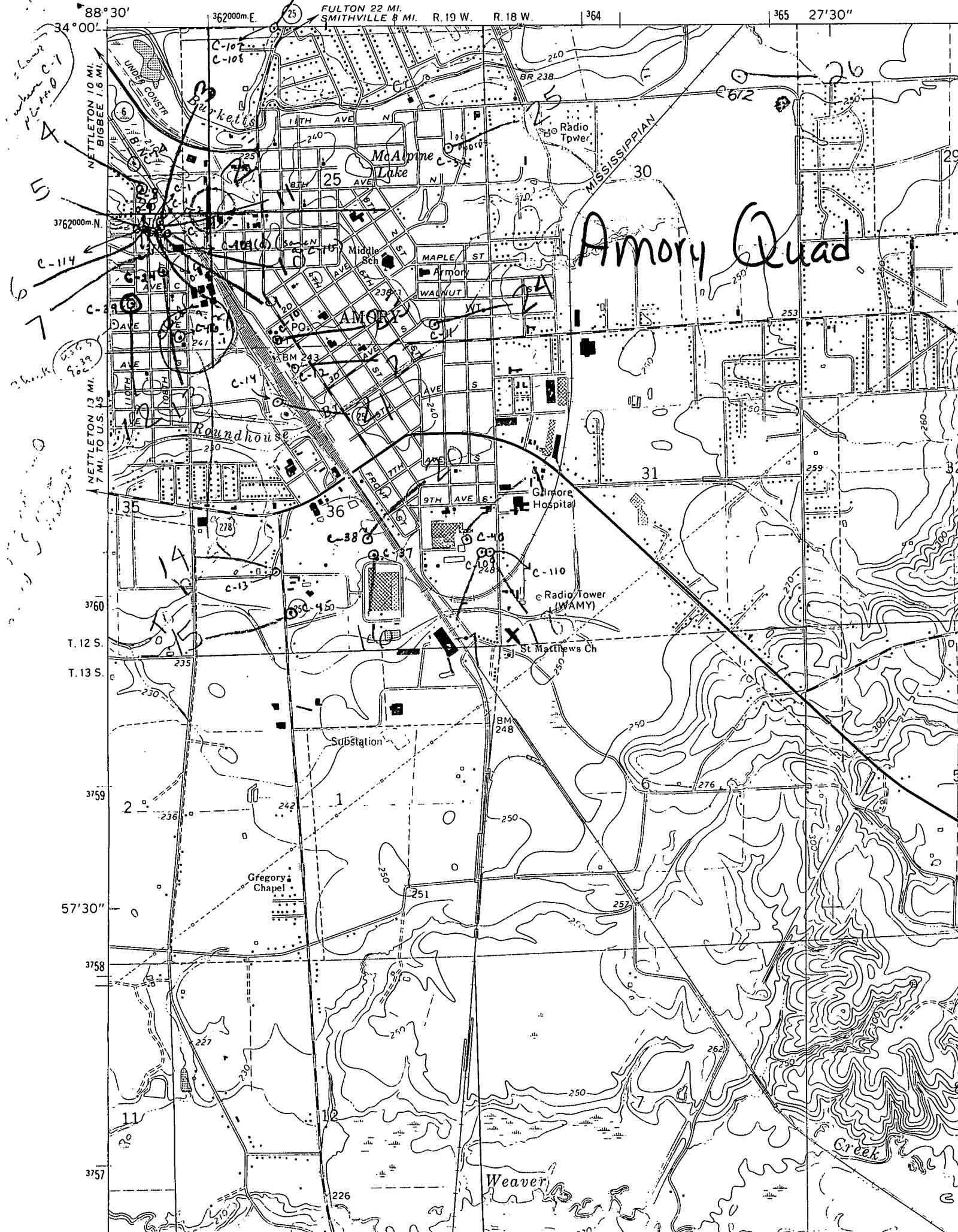
Depth to consolidated rock: _____ ft Source of data: _____
Depth to basement: _____ ft Source of data: _____
Surficial material: _____ Infiltration characteristics: _____
Coefficient Trans: _____ gpd/ft Coefficient Storage: _____
Coefficient Perm: _____ gpd/ft²; Spec cap: 32 gpm/ft; Number of geologic cards: _____

SW corner
110th & CAVE



Well No. 039

GEOLOGICAL SURVEY



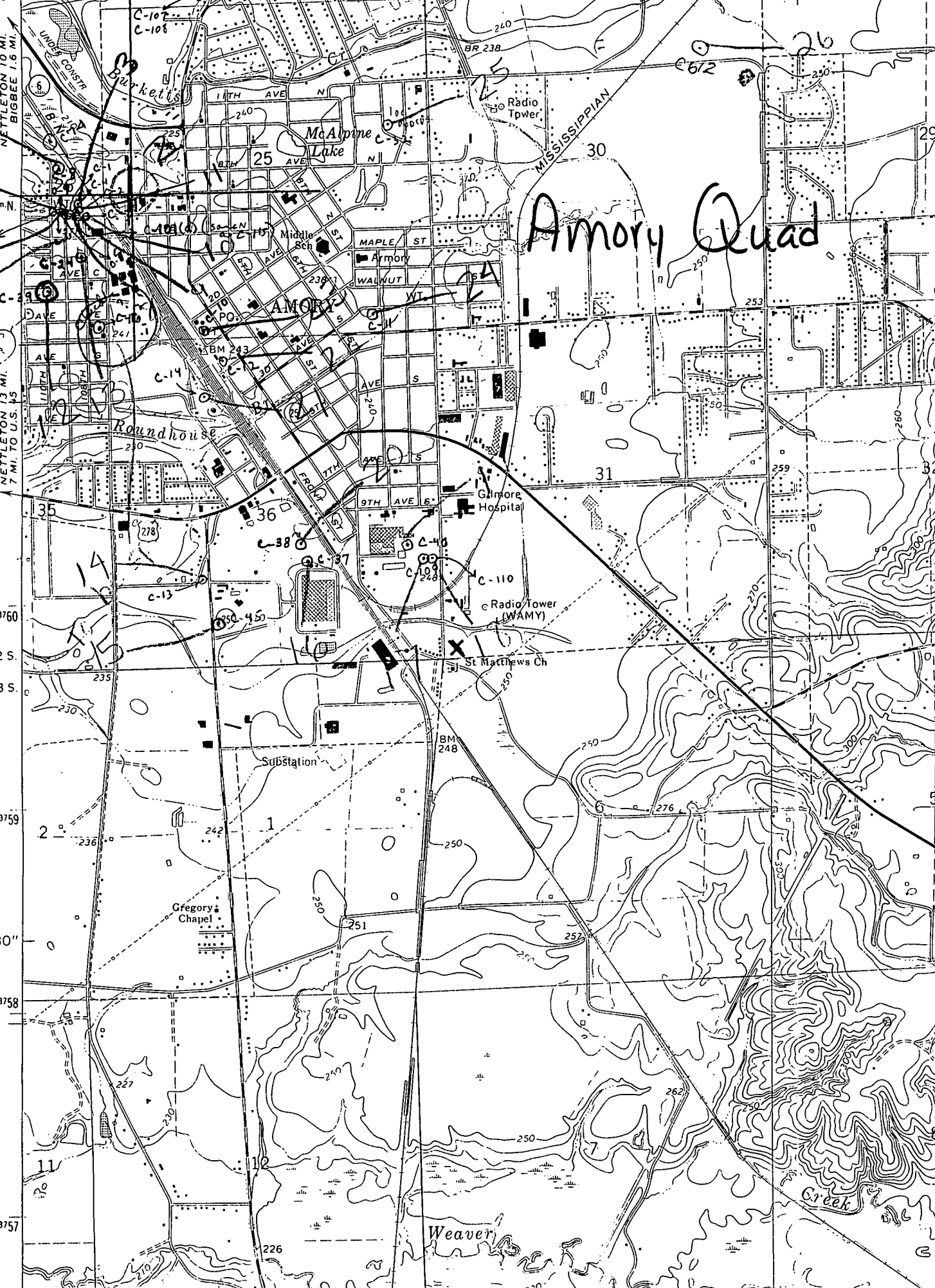
Amory Quad

NETTLETON 10 MI. BIGBEE 1.6 MI.
NETTLETON 13 MI. 7 MI. TO U.S. 45
C-107
C-108
C-114
C-109
C-110
C-111
C-112
C-113
C-114
C-115
C-116
C-117
C-118
C-119
C-120
C-121
C-122
C-123
C-124
C-125
C-126
C-127
C-128
C-129
C-130
C-131
C-132
C-133
C-134
C-135
C-136
C-137
C-138
C-139
C-140
C-141
C-142
C-143
C-144
C-145
C-146
C-147
C-148
C-149
C-150
C-151
C-152
C-153
C-154
C-155
C-156
C-157
C-158
C-159
C-160
C-161
C-162
C-163
C-164
C-165
C-166
C-167
C-168
C-169
C-170
C-171
C-172
C-173
C-174
C-175
C-176
C-177
C-178
C-179
C-180
C-181
C-182
C-183
C-184
C-185
C-186
C-187
C-188
C-189
C-190
C-191
C-192
C-193
C-194
C-195
C-196
C-197
C-198
C-199
C-200

88° 30'
34° 00'
3762000m.E.
3762000m.N.
3760
3759
3758
3757
T. 12 S.
T. 13 S.
57' 30"

FULTON 22 MI. SMITHVILLE 9 MI. R. 19 W. R. 18 W.

364 365 27' 30"

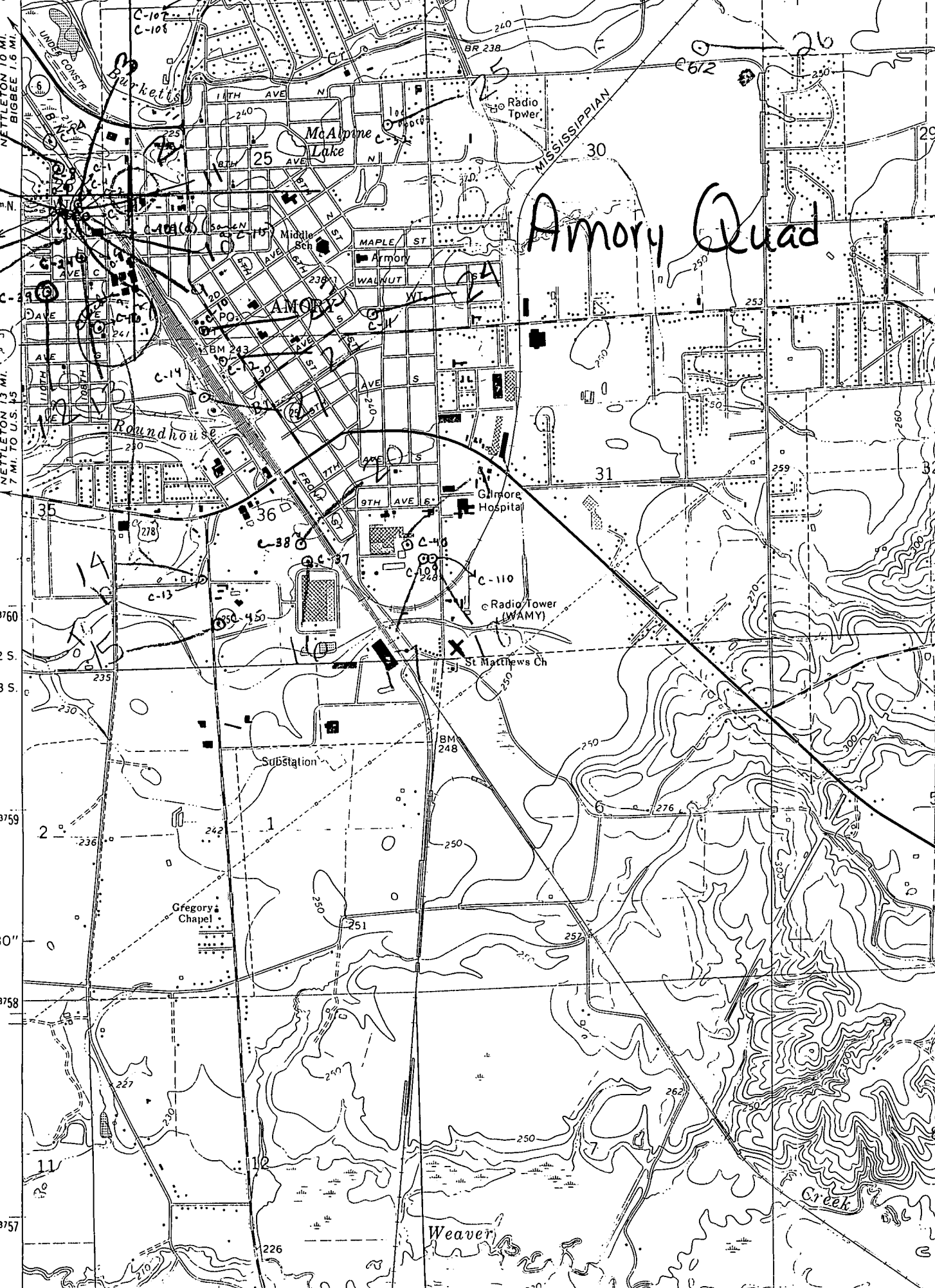


NETTLETON 10 MI. BIGBEE 1.6 MI.
NETTLETON 13 MI. 7 MI. TO U.S. 45
C-107
C-108
C-114
C-109
C-110
C-111
C-112
C-113
C-114
C-115
C-116
C-117
C-118
C-119
C-120
C-121
C-122
C-123
C-124
C-125
C-126
C-127
C-128
C-129
C-130
C-131
C-132
C-133
C-134
C-135
C-136
C-137
C-138
C-139
C-140
C-141
C-142
C-143
C-144
C-145
C-146
C-147
C-148
C-149
C-150
C-151
C-152
C-153
C-154
C-155
C-156
C-157
C-158
C-159
C-160
C-161
C-162
C-163
C-164
C-165
C-166
C-167
C-168
C-169
C-170
C-171
C-172
C-173
C-174
C-175
C-176
C-177
C-178
C-179
C-180
C-181
C-182
C-183
C-184
C-185
C-186
C-187
C-188
C-189
C-190
C-191
C-192
C-193
C-194
C-195
C-196
C-197
C-198
C-199
C-200

88° 30'
34° 00'
3762000m.E.
3762000m.N.
3760
3759
3758
3757
T. 12 S.
T. 13 S.
57' 30"

FULTON 22 MI. SMITHVILLE 9 MI. R. 19 W. R. 18 W.

364 365 27' 30"



Amory Quad

NETTLETON 10 MI. BIGBEE 1.6 MI.
NETTLETON 13 MI. 7 MI. TO U.S. 45
C-107
C-108
C-114
C-109
C-110
C-111
C-112
C-113
C-114
C-115
C-116
C-117
C-118
C-119
C-120
C-121
C-122
C-123
C-124
C-125
C-126
C-127
C-128
C-129
C-130
C-131
C-132
C-133
C-134
C-135
C-136
C-137
C-138
C-139
C-140
C-141
C-142
C-143
C-144
C-145
C-146
C-147
C-148
C-149
C-150
C-151
C-152
C-153
C-154
C-155
C-156
C-157
C-158
C-159
C-160
C-161
C-162
C-163
C-164
C-165
C-166
C-167
C-168
C-169
C-170
C-171
C-172
C-173
C-174
C-175
C-176
C-177
C-178
C-179
C-180
C-181
C-182
C-183
C-184
C-185
C-186
C-187
C-188
C-189
C-190
C-191
C-192
C-193
C-194
C-195
C-196
C-197
C-198
C-199
C-200

88° 30'
34° 00'
3762000m.E.
3762000m.N.
3760
3759
3758
3757
T. 12 S.
T. 13 S.
57' 30"

FULTON 22 MI. SMITHVILLE 9 MI. R. 19 W. R. 18 W.

364 365 27' 30"