

Fl. of Top of Well 24.8
WL + 4

9-185
(October 1950)

UNITED STATES
DEPARTMENT OF THE INTERIOR
GEOLOGICAL SURVEY
WATER RESOURCES DIVISION

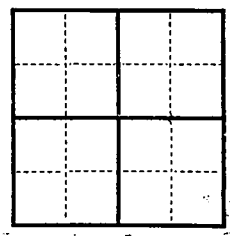
WELL SCHEDULE

Date _____, 19____ Field No. _____
Record by Harvey Office No. L-4
Source of data ELM and Tip Ray Canton

1. Location: State _____ County _____
Map SW Cor. SE SW 1/4 to Oil & Gas Co.
SW 1/4 SE 1/4 sec. T _____ N _____ S _____ R _____ E _____ W _____

2. Owner: J. S. CAMERON Address _____
Near Qaney Mrs. Tom Taylor Rte 1 Canton
Tenant _____ Address _____
Driller Dr. Gerson Address Deceased

3. Topography _____
4. Elevation 215 ft. above MSL Bar
Below _____
5. Type: Dug drilled driven, bored, jetted _____ 1932
6. Depth: Rept. 3420 ft. Meas. _____ ft.
7. Casing: Diam. 205 in. to _____ in., Type _____
Depth 1533 ft. Finish 6 5/8" Open end



8. Chief Aquifer Upper Wilcox From _____ ft. to _____ ft.
Others + 27 at least

9. Water level _____ ft. rept. 7/3 1957 above
meas. _____ below
well head which is _____ ft. above
below surface

10. Pump: Type _____ Capacity _____ G. M.
Power: Kind _____ Horsepower _____

11. Yield: Flow _____ G. M., Pump _____ G. M., Meas., Rept. Est. _____
Drawdown _____ ft. after _____ hours pumping _____ G. M.

12. Use: Dom., Stock, PS., RR., Ind., Irr., Obs. _____
Adequacy, permanence _____ Yield has fallen off


13. Quality _____ Temp. 80 °F.
Taste, odor, color _____ Sample CS No. 7/3/57
Unfit for _____

14. Remarks: (Log, Analyses, etc.) _____
Water flows at 2nd story of house.

Well made a little gas at first.

- 1553 Sandy lime
- 1675 Green sand
- 1705 Sandy shale
- 2843 Sdy sh + sand
- 3012 Coring Wilcox
- 3169-3176 Cored Wilcox
- 3312-3323 1200' of fresh water from drill stem in 5 minutes
- 3460 Gumbo

linked + rhd.



Tank at house fills. overflow goes to pond below house.
Stream about size of pencil.

Straw colored. Soft.

Water hot at beginning. Tried to
jerk the 8" pipe. Water turned
cold. Originally to the 2nd
stone. A little gas at first.

Ed Hill - Caretaker.

No water strainers. Used
oil strainer. Dr. Gardner
#1 A.P. Cameron

Other well at house

1100 ft deep. 1924 or 25

pumped sand abd.

Water standing about 1/2 ft above
ground in 4" cup.

Greenwood drilled

Soft and colder than deep well
water. Drilled for Mrs. A. P.
Cameron.

11. in water 10 feet 14. in 14. in

2. in 11. in

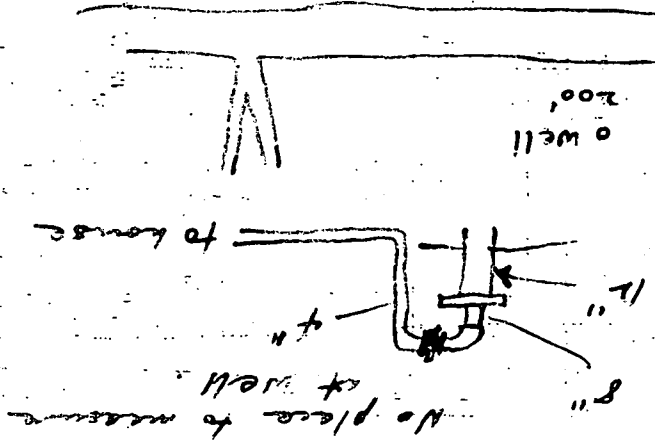
200' 10" 11. in 14. in

1533' 2 1/2"

3275' 14. in

T. Bar T. Ranch
 Mrs. Tom Taylor
 Canton, Miss.

Client



No place to measure at well.

1533 depth.

9:13 AM	1117	BH in Canton
9:53	1093	Well #54
10:03	1118	House
10:06	1122	House
11:45	1150	BH in Canton

May be coming from 1533'

Canton S. side of road to
 P.D. Hwy, in concrete of 22.7 ft
 H-3 1932 M 50. E 11 239.645'

Top of rail at Sta in Canton
 Elev. 222.7 ft

Water tunnel
 268' deep

