

PUNCHED

WELL SCHEDULE

U. S. DEPT. OF THE INTERIOR GEOLOGICAL SURVEY WATER RESOURCES DIVISION

MASTER CARD

MAR 6 1973

Record by: BW Source of data: JW Cade Date: 4-25-57 Map _____

State: 3 County (or town): 28 Jones 44

Latitude: 32 22 25 N Longitude: 088 38 41 Sequential number: 1

Lat-long accuracy: 2 T S, R W, Sec _____ B & M _____

Local well number: N003BA0517N16E Other number: _____

Local use: _____ Owner or name: _____

Owner or name: W. N. SEITZ Address: _____

Ownership: County, Fed Gov't, City, Corp or Co, Private, State Agency, Water Dist P

Use of water: (A) Air cond, Bottling, Comm, Dewater, Power, Fire, Dom, Irr, Med, Ind, P S, Rec, (S) Stock, Instit, Unused, Recharge, Desal-P S, Desal-other, Other H

Use of well: (A) Anode, Drain, Seismic, Heat Res, Obs, Oil-gas, Recharge, Test, Unused, Withdraw, Waste, Destroyed. W

DATA AVAILABLE: Well data Freq. W/L meas.: N Field aquifer char.

Hyd. lab. data: _____

Qual. water data; type: _____

Freq. sampling: _____ Pumpage inventory: yes no; period: _____

Aperture cards: _____ yes

Log data: _____

WELL-DESCRIPTION CARD

SAME AS ON MASTER CARD Depth well: 900 Meas. rept accuracy 6

Depth cased; (first perf.) _____ Casing type: _____; Diam. in 4

Finish: porous concrete, gravel w. (perf.), (screen), (G) gravel w. (screen), (H) horiz. gallery, end, (O) open perf., (P) screen, (S) sd. pt., (T) shored, (W) open hole, (X) other H

Method Drilled: (A) air bored, (B) cable, (C) dug, (D) hyd jetted, (H) rot., (J) air percussion, (P) reverse, (R) rotary, (T) trenching, (V) driven, (W) drive wash, (Z) other H

Date Drilled: 950 Pump intake setting: _____ ft _____

Driller: _____ name _____ address _____

Lift (type): (A) air, (B) bucket, (C) cent., (J) jet, (L) multiple, (M) multiple, (N) none, (P) piston, (R) rot., (S) submerg, (T) turb., (Z) other P Deep Shallow

Power (type): diesel, elec, gas, gasoline, hand, gas, wind; H.P. 5 Trans. or meter no. _____

Descrip. MP _____ ft above below LSD, Alt. MP _____

Alt. LSD: 280 Accuracy: (source) 5

Water Level _____ ft above below MP; _____ ft above below LSD _____ Accuracy: _____

Date meas: _____ Yield: _____ gpm _____ Method determined _____

Drawdown: _____ ft _____ Accuracy: _____ Pumping period _____ hrs _____

QUALITY OF WATER DATA: Iron _____ ppm Sulfate _____ ppm Chloride _____ ppm Hard. _____ ppm

Sp. Conduct _____ K x 10⁶ _____ Temp. _____ °F _____ Date sampled _____

Taste, color, etc. _____

Well No. N3

HYDROGEOLOGIC CARD

SAME AS ON MASTER CARD

Physiographic Province: _____

Section: 03

Drainage Basin: D

Subbasin: 13L

Top of well site: (A) Depression, stream channel, dunes, flat, hilltop, sink, swamp, (B) offshore, pediment, hillside, terrace, undulating, valley flat

MAJOR AQUIFER:

system _____ series K13 aquifer, formation, group G.P.

Lithology: _____

Origin: UR Aquifer Thickness: 2 ft

Length of well open to: _____ ft Depth to top of: _____ ft

MINOR AQUIFER:

system _____ series _____ aquifer, formation, group _____

Lithology: _____

Origin: _____ Aquifer Thickness: _____ ft

Length of well open to: _____ ft Depth to top of: _____ ft

Intervals Screened:

Depth to consolidated rock: _____ ft Source of data: _____

Depth to basement: _____ ft Source of data: _____

Surficial material: _____ Infiltration characteristics: _____

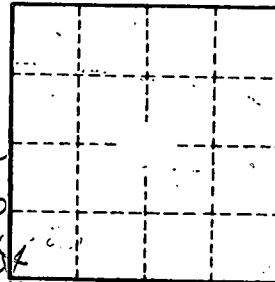
Coefficient Trans: _____ gpd/ft Coefficient Storage: _____

Coefficient Perm: _____ gpd/ft; Spec cap: _____ gpm/ft; Number of geologic cards: _____

8/11/87

Found well - located where old store used to be - store no longer there - Well is .5 mi north of Miller Transporters; 25 feet off east side of road - 2 metal poles sticking up

CANNOT LOCATE near it



THIS WELL

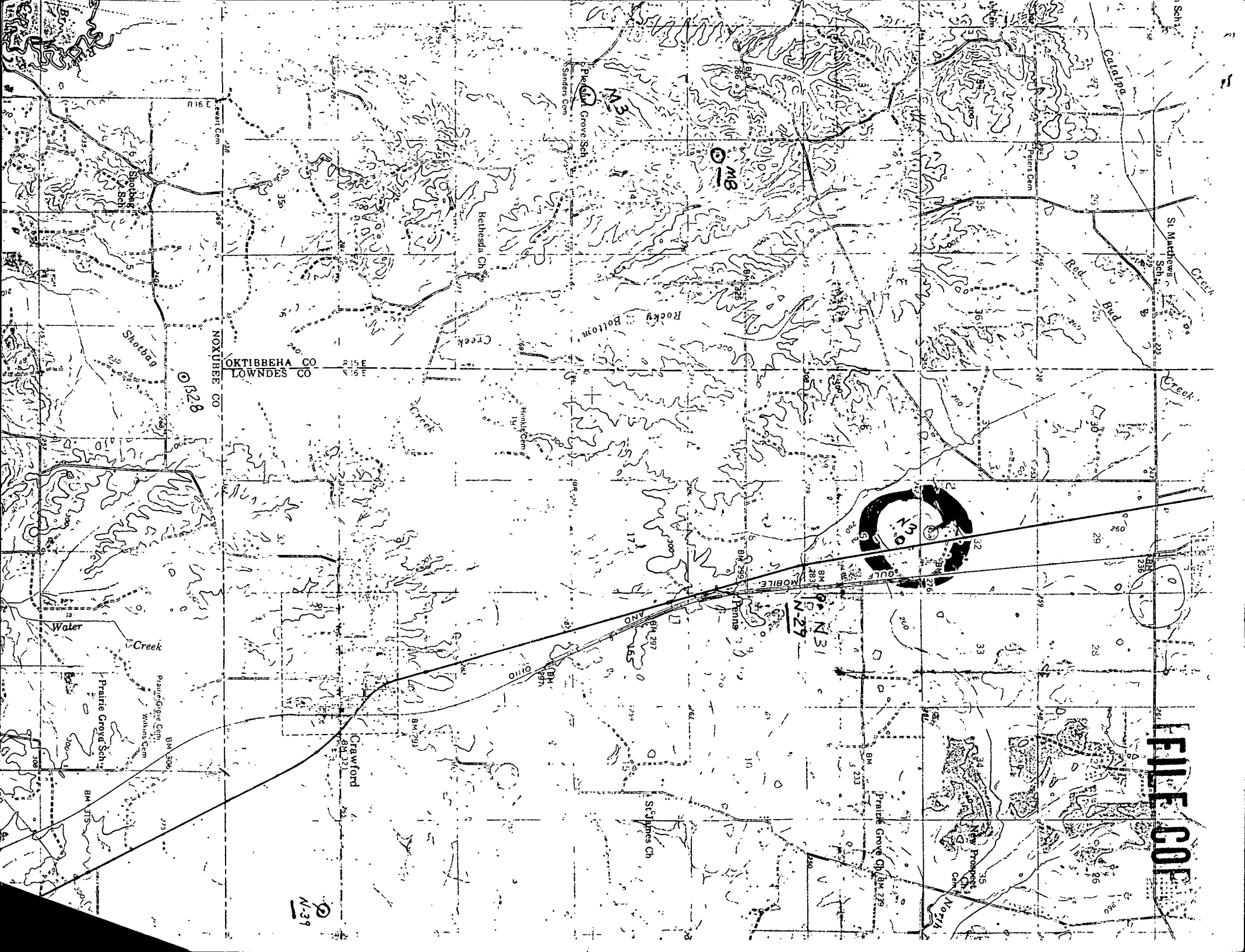
Well has cap on it, could not get tape down. dyB

well



Miller Transporters

TALKED TO OWNER OF HOUSE AT THIS LOCATION, BUT THIS WAS NOT HIS WELL OR THIS PERSON LISTED ON SCHEDULE HE HAS WELL BUT HAS PISTON PUMP-ROD PUMP - CANNOT GET INTO. HIS WELL WAS DRILLED IN 1971.



OKTIBBEHA CO
LOWNDES CO

NOXUBEE CO

N-29

N-31

N-39

N-3

N-8

FILE COPY

St Matthews Ch

Creek

Creek

Creek

Creek

Creek

Creek

Caplan Cr

Red Bud Cr

Rocky Bottom Cr

Water Creek

Prairie Grove Ch

St James Ch

Prairie Grove Ch

Peters Cem

Smiths Cem

Smiths Cem

Smiths Cem

Smiths Cem

Smiths Cem

Smiths Cem

Smiths Cem

Smiths Cem

Smiths Cem

Smiths Cem

Smiths Cem

Smiths Cem

Smiths Cem

Smiths Cem

Smiths Cem

Smiths Cem

Smiths Cem

Smiths Cem

Smiths Cem


Smiths Cem

Smiths Cem

Smiths Cem

Smiths Cem

[Faint, illegible handwritten text]



LIFE COBA