

Recorded by

W10

Date

U.S. GEOLOGICAL SURVEY  
WATER RESOURCES DIVISION  
MISSISSIPPI DISTRICT  
WELL RECORD

Well No.

K35

E-Log No.

REF log # 80

County

LOWNDES

NOV 1979

Site ID

332718088333902

R=0\*

T=A\*

2=W\*

Data reliab.

3=C\*

Report agency

4=USGS\*

Dist.

6=28\*

7=28\*

Co.

8=087\*

Lat.

Long.

9=332718

10=0883339

Well No.

12=K035

Location

13=SWSW 06 18 N 17 E

Alt.

16=240

Hyd. Unit (OWDC)

20=

Date

21=08/10/1979

Well use

23=T\*

Water use

24=U\*

Hole depth

27=873

Well depth

28=873

WL

30=8.3

Date

31=08/10/1979

Source

33=D\*

Status

273=

Project No.

5=

R=158\*

T=A\*

Date

159# 08/10/1979

Owner No.

SITE #3

Owner

161=OLDEN TRI IND PK

1 Well #2

R=192\*

T=A\*

Date

193# 08/10/1979

Temp.

196#00010\*

197=21.5

R=192\*

T=A\*

Date

193# 08/10/1979

Cond.

196#00095\*

197=1.30

R=192\*

T=A\*

Date

193# 08/10/1979

pH

196#00400\*

197=7.0

R=58\*

T=A\*

59#1\*

Date

60=08/10/1979

Remarks

Drig.

63=330

Name

Herndon

Method

65=H\*

Finish

66=S\*

R=76\*

T=A\*

59#1\*

Top csng.

77# 0

Bot. csng.

78=823

Diam.

79# 4

R=76\*

T=A\*

59#1\*

Top csng

77#

Bot. csng.

78=

Diam.

79#

R=82\*

T=A\*

59#1\*

Top

83# 823

Bottom

84=873

Type

85=S\*

Diam.

87=2.5\*

Size

88=

R=82\*

T=A\*

59#1\*

Top

83#

Bottom

84=

Type

85=

Diam.

87=

Size

88=

R=146\*

T=A\*

147#1\*

Q

150=35

Q/S

272=

134 flows 146 pumped

**LIFT**  
 R=42\* T= A \* Lift type 43# S \* Intake 44= \* Power type 45= E \*  
 Date 38= 08 / 10 / 1979 \* H.P. 46= 5 \* \*

---

**LOSS**  
 R=198\* T= A \* Log 199# \* Top 200= \* Bot 201= \*  
 R=198\* T= A \* Log 199# \* Top 200= \* Bot 201= \*  
 R=189\* T= A \* E Log No. 190# \* 191= M I S S D I S T \*

---

**ANAL.**  
 R=114\* T= A \* Year 115# 1979 \* Type 120= B \*

---

**AQUIFERS**  
 R=90\* T= A \* 256# 1 \* Top 91= 8.23. \* Bot 92= 8.73. \*  
 Unit ID 93= 21150RD \* Name of Unit  
 R=90\* T= A \* 256# 1 \* Top 91= \* Bot 92= \*  
 Unit ID 93= \* Name of Unit

---

**HYDRAULICS**  
 R=98\* T= A \* 99# 1 \* Unit tested 100= \* 103= \*  
 R=105\* T= A \* 99# 1 \* Test No. 106# \*  
 107= \* Transmissivity (gal/d)/ft  
 108= \* Hydraul. cond. (gal/d)/ft<sup>2</sup>  
 110= \* Storage coeff. Boundaries

---

R=121\* T= \* Yr Begin 122# \* Network 258= \*

Water Level Data Collection (1)

WL= 101.14 12/2/82

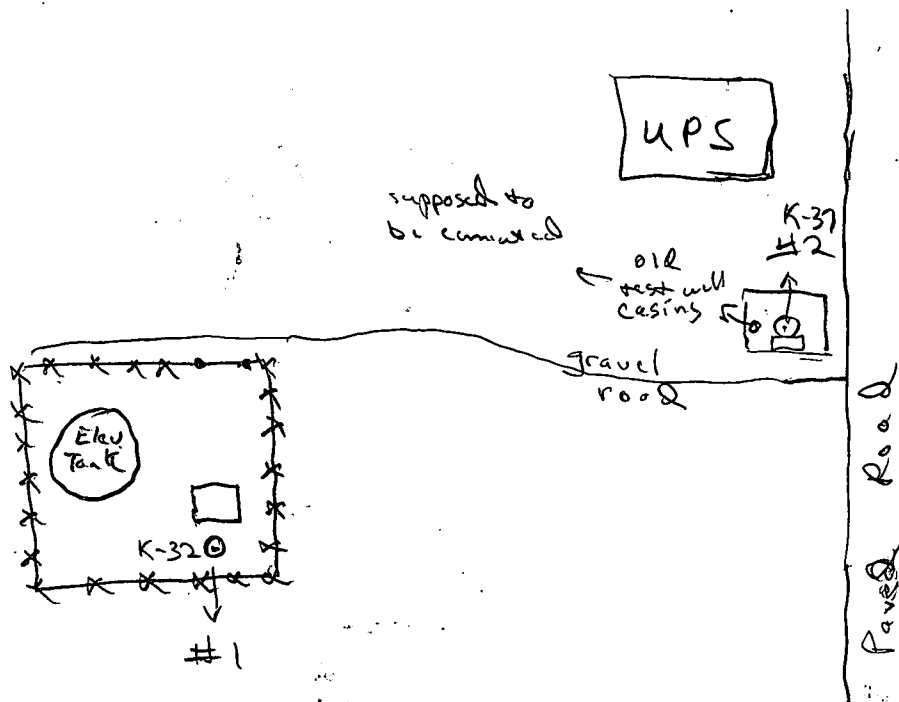
FILE COPY

8/12/87


NO ADEQUATE DESCRIPTION  
 TO LOCATE THIS WELL

12/3/87

Mr. Herndon says that this well has been  
 destroyed. Apparently only the two  
 Coker production wells are still open at  
 this site




#1 K-32



8/12/87

116.00  
 - 12.55  
 -----  
 103.45  
 .1-20 m.p.  
 -----  
 102.25

#2 K-37



8/12/87

115.00  
 - 30.61  
 -----  
 84.39  
 2.00 m.p.  
 -----  
 81.39

8/12/87

90.00  
 6.30  
 -----  
 83.70  
 3.00  
 -----  
 80.70

~~8/12/87~~

~~190.00  
 - 8.46  
 -----  
 81.54  
 3.00  
 -----  
 78.54~~

Louder County

FILE COPY

FORM NO. 9-1904-E  
Revised September 1980

U.S. DEPT. OF INTERIOR  
GEOLOGICAL SURVEY  
WATER RESOURCES DIVISION  
WATER-LEVEL DATA

WELL NO. K35  
MP HEIGHT: \_\_\_\_\_

owner: Golden Hill Ind  
PK

Site Ident. No. 5 \_\_\_\_\_ 19 R = 234 \* T = A \*

DATE	WATER LEVEL (BELOW LSD)	STATUS	METHOD	HOLD	CUT	DEPTH BELOW MP	REMARKS	DATE PUNCHED	DATE ENTERED
235 # <u>12/02/1982</u> *	237 = <u>101.14</u> *	238 = *	239 = *						
235 # <u>05/11/21/1987</u> *	237 = <u>80.70</u> *	238 = *	239 = *				<u>This is not K-35 This is a</u>		
235 # / / / *	237 = . . . . *	238 = *	239 = *				<u>Center well.</u>		
235 # / / / *	237 = . . . . *	238 = *	239 = *						
235 # / / / *	237 = . . . . *	238 = *	239 = *						
235 # / / / *	237 = . . . . *	238 = *	239 = *						
235 # / / / *	237 = . . . . *	238 = *	239 = *						
235 # / / / *	237 = . . . . *	238 = *	239 = *						
235 # / / / *	237 = . . . . *	238 = *	239 = *						
235 # / / / *	237 = . . . . *	238 = *	239 = *						
235 # / / / *	237 = . . . . *	238 = *	239 = *						
235 # / / / *	237 = . . . . *	238 = *	239 = *						
235 # / / / *	237 = . . . . *	238 = *	239 = *						
235 # / / / *	237 = . . . . *	238 = *	239 = *						
235 # / / / *	237 = . . . . *	238 = *	239 = *						
235 # / / / *	237 = . . . . *	238 = *	239 = *						
235 # / / / *	237 = . . . . *	238 = *	239 = *						
235 # / / / *	237 = . . . . *	238 = *	239 = *						
235 # / / / *	237 = . . . . *	238 = *	239 = *						
235 # / / / *	237 = . . . . *	238 = *	239 = *						
235 # / / / *	237 = . . . . *	238 = *	239 = *						
235 # / / / *	237 = . . . . *	238 = *	239 = *						
235 # / / / *	237 = . . . . *	238 = *	239 = *						
235 # / / / *	237 = . . . . *	238 = *	239 = *						
235 # / / / *	237 = . . . . *	238 = *	239 = *						

MEASURING POINT  
R = 320 \* T = A D M \*  
add, delete, modify

Method of Measurement  
239 = A B C E G H L M N R S T V Z  
airline, analog, calibrated, estimated, pressure, calibrated, geophysical, manometer, non-reported, steel, electric, calibrated, other  
airline gage pressure logs gage tape tape electric tape

M.P. Begin Date 321 # / / / / / / \*  
M.P. End Date 322 - / / / / / / \*  
M.P. Height 323 = . . . . \*  
M.P. Remark 324 -

Site Status  
238 = D E F G H I J N O P R S T V W X Z  
dry, recently, flowing, nearby, injector, injector, disc- obstruction, pumping, recently, nearby, nearby, foreign, well, affected by, other  
flowing flowing recently or site tinued pumped pumping recently matter destroyed surface  
flowing monitor measuring. pumping on water pumping on water water site