

9-185
(October 1950)

UNITED STATES
DEPARTMENT OF THE INTERIOR
GEOLOGICAL SURVEY
WATER RESOURCES DIVISION

1.2 month

WELL SCHEDULE

Date 3-22, 1956 Field No. _____
Record by SNB Office No. G-19
Source of data OWNER

Another old well - 1920
20' x 10" to 6" pipe
2 nearby flowing 2" pipe

1. Location: State MISS County Louises
Map S. edge of Columbus
NW 1/4 NE 1/4 sec. 28 T 18 N R 18 E

2. Owner: J.G. OWEN & Sons Address Columbus, Miss
Tenant HASBET 1979 Address _____
Driller Layne Central Address Jackson, Miss

3. Topography _____

4. Elevation 1705 above _____ ft. below _____

5. Type: Dug, (drilled) driven, bored, jetted 7 1953

6. Depth: Rept. 374 ft. Meas. _____ ft.

7. Casing: Diam. 8 in., to _____ in. Type _____
Depth _____ ft., Finish no gravel wall
150' 6"

8. Chief Aquifer Tuscaloosa From _____ ft. to _____ ft.
Others _____

9. Water level + ft. rept. _____ 19 _____ above
below _____ which is _____ ft. above
below surface

10. Pump: Type Elec Capacity _____ G. M.
Power: Kind Turbine Horsepower _____

11. Yield: Flow 20 G. M., Pump 350 G. M., Meas. Rept Est. _____
Drawdown _____ ft. after _____ hours pumping _____ G. M.

12. Use: Dom., Stock, PS., RR., Ind., Irr., Obs. plant growing
Adequacy, permanence _____

13. Quality _____ Temp _____ °F
Taste, odor, color _____ Sample 19
Unfit for _____

14. Remarks: (Log, Analyses, etc.) 52' sand at bottom
log on back

10/4/78
0895 62
13.28

Top soil 0-3

48.72 clay 3-12

17.72 silty clay 12-19

16.22 silt gravel 19-42

18.22 Rock 42-43

Hard blue shale 43-196

Hard shale
shale
fine sd 196-262

sd. rock
shale 262-289

Hard blue shale 289-373

5 1/2" 8" pipe
Hard red shale 373-430

12" pipe cap
Sandy shale 430-471

July 1953 sand 471-482

sandy shale 482-520

sand 520-572

shale 572-574

0.10 mesh screen

NO. 1
PUBLIC
1952

Louisa County
211 Gosh

FORM NO. 9-1904-E
Revised September 1980

U.S. DEPT. OF INTERIOR
GEOLOGICAL SURVEY
WATER RESOURCES DIVISION
WATER-LEVEL DATA

WELL NO. ~~619~~ G19
MP HEIGHT _____

FILE COPY

Site Ident. No. 332938088252201 R = 234 * T = A *

owner: T G Owen & Sons

DATE	WATER LEVEL (BELOW LSD)	STATUS	METHOD	HOLD	CUT	DEPTH BELOW MP	REMARKS	DATE PUNCHED	DATE ENTERED
235 # 12/02/1982 *	237 = 41.75 *	238 = *	239 = *						
235 # / / / *	237 = *	238 = *	239 = *						
235 # 08/11/1987 *	237 = 34.11 *	238 = *	239 = *						
235 # / / / *	237 = *	238 = *	239 = *						
235 # / / / *	237 = *	238 = *	239 = *						
235 # / / / *	237 = *	238 = *	239 = *						
235 # / / / *	237 = *	238 = *	239 = *						
235 # / / / *	237 = *	238 = *	239 = *						
235 # / / / *	237 = *	238 = *	239 = *						
235 # / / / *	237 = *	238 = *	239 = *						
235 # / / / *	237 = *	238 = *	239 = *						
235 # / / / *	237 = *	238 = *	239 = *						
235 # / / / *	237 = *	238 = *	239 = *						
235 # / / / *	237 = *	238 = *	239 = *						
235 # / / / *	237 = *	238 = *	239 = *						
235 # / / / *	237 = *	238 = *	239 = *						
235 # / / / *	237 = *	238 = *	239 = *						
235 # / / / *	237 = *	238 = *	239 = *						
235 # / / / *	237 = *	238 = *	239 = *						
235 # / / / *	237 = *	238 = *	239 = *						
235 # / / / *	237 = *	238 = *	239 = *						
235 # / / / *	237 = *	238 = *	239 = *						
235 # / / / *	237 = *	238 = *	239 = *						

MEASURING POINT

R = 320 * T = A D M *
add, delete, modify

Method of Measurement

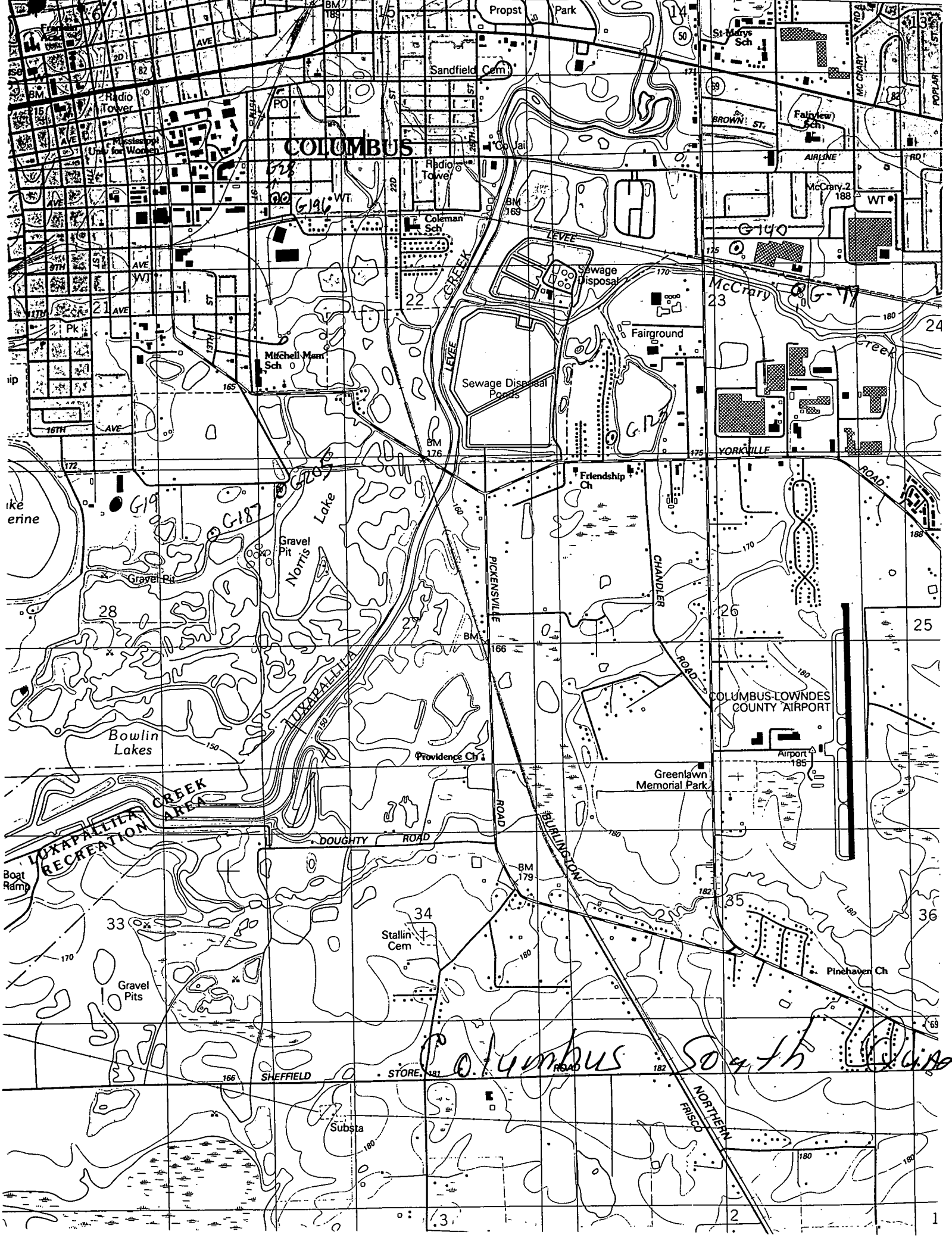
239 = A B C E G H L M N R S T V Z
airline, analog, calibrated, estimated, pressure, calibrated, geophysical, manometer, non-reported, steel, electric, calibrated, other
airline gage pressure logs recording gage, tape tape electric tape

M.P. Begin Date
M.P. End Date
M.P. Height
M.P. Remark

321 #	/	/	/	*
322 =	/	/	/	*
323 =	.	.	.	*
324 =	.	.	.	*

Site Status

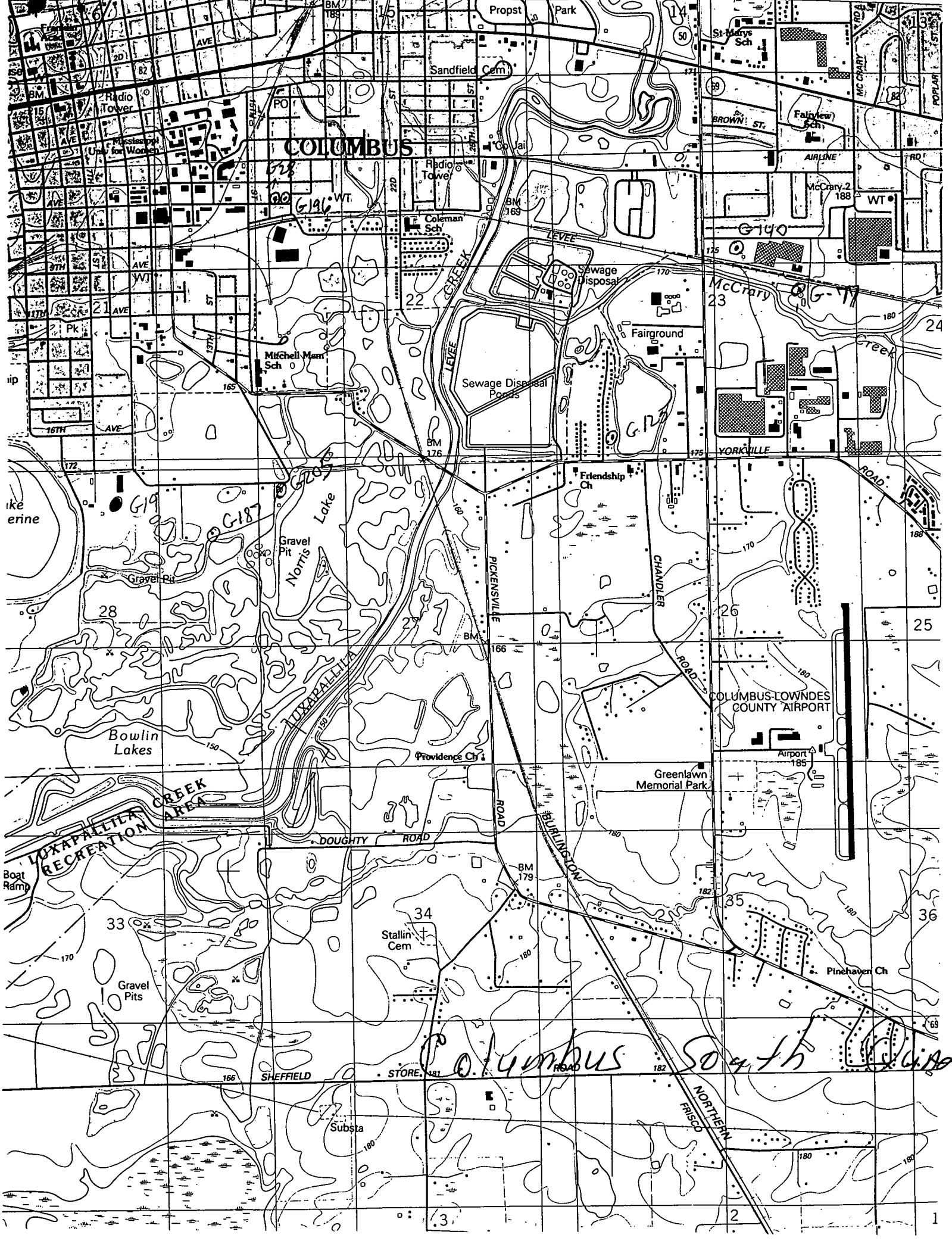
238 = D E F G H I J N O P R S T V W X Z
dry, recently, flowing, nearby, nearby, injector, injector, disc- or site, obstruction, pumping, recently, nearby, nearby, foreign, well, affected by, other
flowing, flowing recently, flowing, monitor measuring, pumped pumping recently matter destroyed surface, pumping on water, water site



COLUMBUS

COLUMBUS DOWNTOWN COUNTY AIRPORT

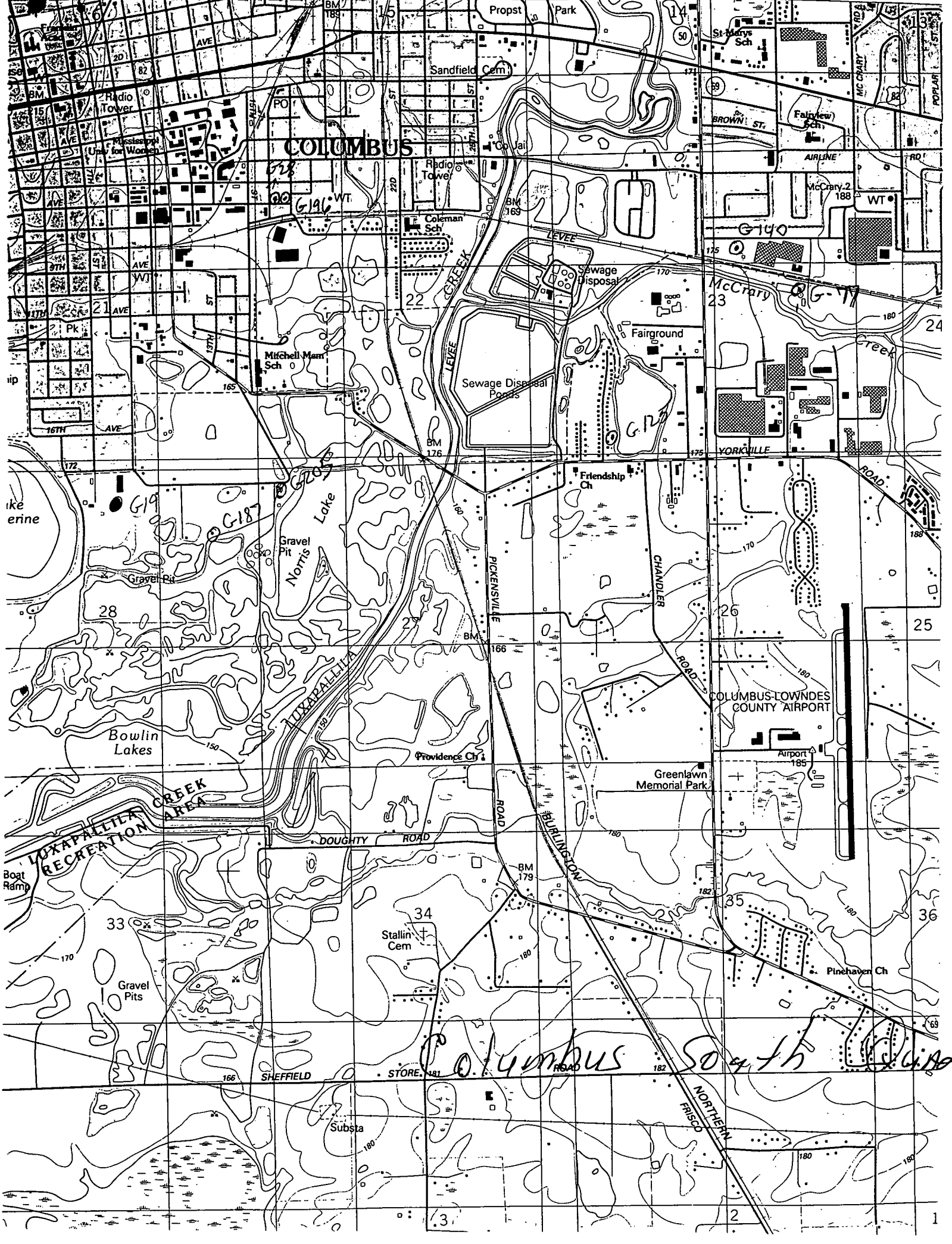
Columbus South



COLUMBUS

COLUMBUS DOWNTOWN COUNTY AIRPORT

Columbus South



COLUMBUS

COLUMBUS DOWNTOWN COUNTY AIRPORT

Columbus South