

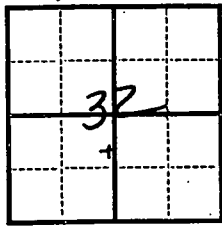
Coded

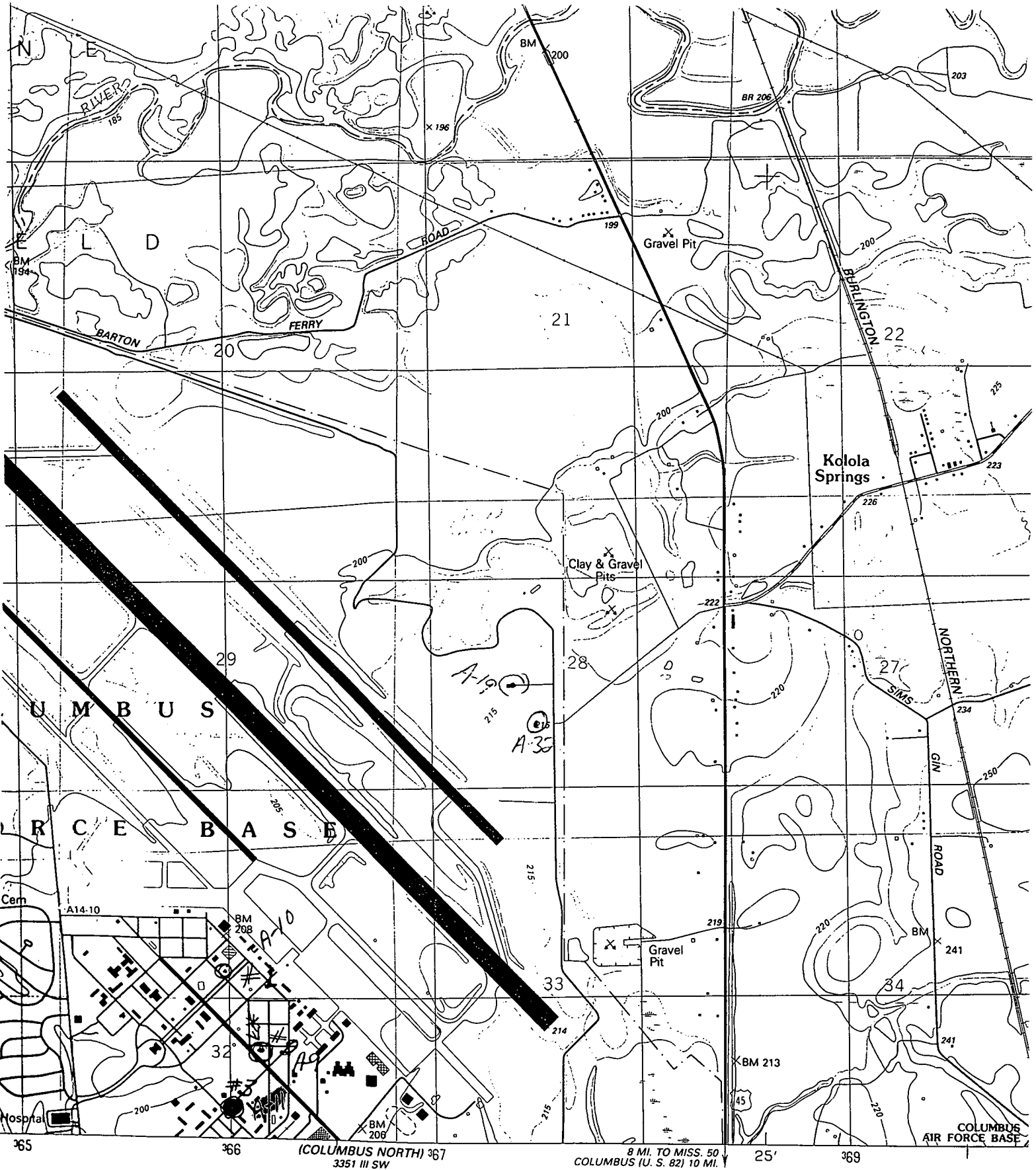
**UNITED STATES
DEPARTMENT OF THE INTERIOR
GEOLOGICAL SURVEY
WATER RESOURCES BRANCH**

WELL SCHEDULE

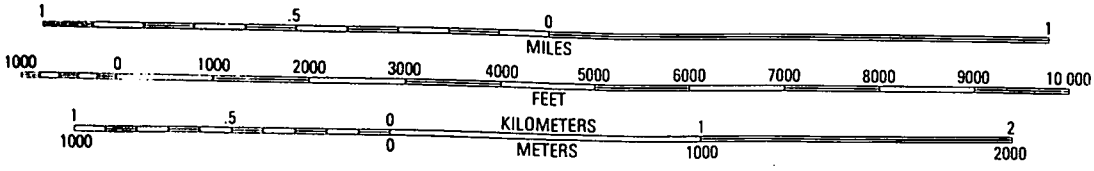
Date August 17, 1954 Air Base #3 Field No. _____
Record by E. H. Boswell Office No. A-11
Source of data Files & Records

1. Location: State Miss County Lowndes
Map Lowndes County
SE $\frac{1}{4}$, NE $\frac{1}{4}$, SW $\frac{1}{4}$ sec. 32 T 16 N R 18 S W
2. Owner: Columbus AF Base Address Columbus Miss.
Tenant _____ Address _____
Driller Layne-Central Co Address Memphis Tenn.
3. Topography Valley
4. Elevation 200 ^{App} msl ^{above} below
5. Type: Dug Drilled driven, bored, jetted _____ 1941
6. Depth: Rept. 497 ft. Meas. _____ ft.
7. Casing: Diam. _____ in., to _____ in. Type _____
Depth _____ ft., Finish _____
8. Chief Aquifer KTG Corlo From _____ ft. to _____ ft.
Others _____
9. Water level _____ ft. ^{rept.} 19 ^{above} below ^{meas.} _____
which is _____ ft. ^{above} below surface
10. Pump: Type _____ Capacity _____ G. M.
Power: Kind _____ Horsepower _____
11. Yield: Flow _____ G. M., Pump _____ G. M., Meas., Rept. Est.
Drawdown _____ ft. after _____ hours pumping _____ G. M.
12. Use: Dom., Stock, PS., RR., Ind., Irr., Obs. _____
Adequacy, permanence _____
13. Quality _____ Temp. _____ °F.
Taste, odor, color _____ Sample Yes No
Unfit for _____
14. Remarks: (Log, Analyses, etc.) _____





SCALE 1:24 000



CONTOUR INTERVAL 10 FEET
 SUPPLEMENTARY CONTOUR INTERVAL 5 FEET
 NATIONAL GEODETIC VERTICAL DATUM OF 1929



QUADRANGLE LOCATION