

9-185—July 1935
Revised

UNITED STATES
DEPARTMENT OF THE INTERIOR
GEOLOGICAL SURVEY
WATER RESOURCES BRANCH

WELL SCHEDULE

Date July 17, 1940 Field No. 2
Record by U. M. Foster Office No. 025
Source of data _____

1. Location: State Miss County Lee
Map Lee County 2 mi. W of Nettleton on US 45

NE 1/4 NW 1/4 sec. 27 T 11 S R 6 E 27

2. Owner: Mrs. Oscar Doty Address Tupelo, Miss

Tenant _____ Address _____

Driller Mr. J. H. Harris Address Shannon

3. Topography Valley Flat Old Town Creek

4. Elevation 220 ft. above TOP
below _____

5. Type: Dug (drilled) driven, bored, jetted 1930

6. Depth: Rept. 150 ft. Meas. _____ ft.

7. Casing: Diam. 3 in., to _____ in., Type RI

Depth 50 ft., Finish open bottom

8. Chief Aquifer LET Sataw From _____ ft. to _____ ft.

Others 4.7' 3/2 1/2

9. Water level 1.5 ft. rept. July 17 1940 above
below _____

Tenac well elbow which is 1.75 ft. above
below surface _____

10. Pump: Type natural flow Capacity 1.5 G. M.

Power: Kind _____ Horsepower _____

11. Yield: Flow 2 1/2 G. M., Pump _____ G. M., Meas. Rept. Est. _____

Drawdown _____ ft. after _____ hours pumping _____ G. M.

12. Use: Dom., Stock, PS., RR., Ind., Irr., Obs. _____


Adequacy, permanence _____

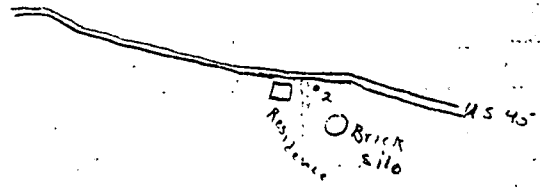

13. Quality _____ Temp 63 °F.

Taste, odor, color _____ Sample Yes
No _____

Unfit for _____

14. Remarks: (Log, Analyses, etc.) Plugged at 6'





SHANNON QUAD

346 40'

347

349

560 000 FEET

88° 37' 3"

