


UNITED STATES
DEPARTMENT OF THE INTERIOR
GEOLOGICAL SURVEY
WATER RESOURCES DIVISION

WELL SCHEDULE

Date June 9, 1958 Field No. _____
Record by Grantham Office No. 0-23
Source of data obser. + driller

1: Location: State Miss County Lee

NE NW NW 20 11S 6E
SE SW 1/4 SW 1/4 sec. 17 T 11 N R 6 

2. Owner: LAWRENCE HAYMON Address SHANNON

Tenant _____ Address _____

Driller JL Collins (Herndon) Address _____

3. Topography _____

4. Elevation 266 ft. above Ben. G.L.
below _____

5. Type: Dug, drilled, driven, bored, jetted 6-9-1958

6. Depth: Rept. 325 ft. Meas. _____ ft.

7. Casing: Diam. 4 in., to 33 1/4 in., Type _____
Depth 338 ft., Finish _____

8. Chief Aquifer KE KM From 200 ft. to 325 ft.

Others _____

9. Water level 54.67 ft. rept. June 10 1958 above Top
of CASING meas below

which is one ft. above surface

10. Pump: Type jet Capacity _____ G. M.

Power: Kind _____ Horsepower 1

11. Yield: Flow _____ G. M., Pump _____ G. M., Meas., Rept. Est.

Drawdown _____ ft. after _____ hours pumping _____ G. M.

12. Use: Dom., Stock, PS., RR., Ind., Irr., Obs. _____

Adequacy, permanence _____

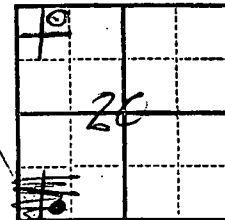
13. Quality _____ Temp _____ °F.

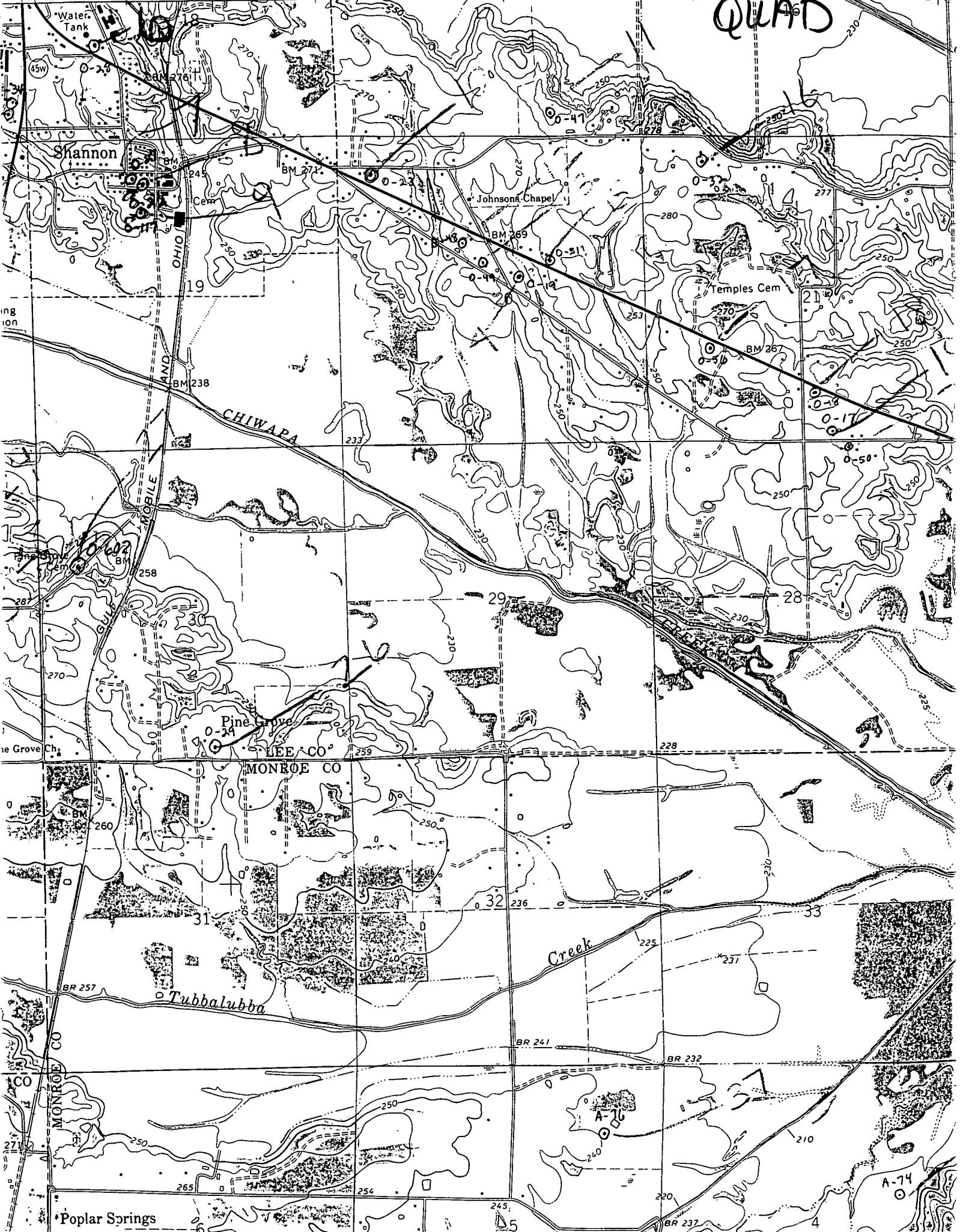
Taste, odor, color _____ Sample Yes _____ No _____

Unfit for _____

14. Remarks: (Log, Analyses, etc.) SAMPLES

53.67 = 53.7





SHANNON QUAD

Shannon

Johnsons Chapel

Temples Cem

CHIWAPA

Pine Grove

MONROE CO

Tubbalubba

Creek

Poplar Springs

A-16

A-74