

9-185
(October 1950)

UNITED STATES
DEPARTMENT OF THE INTERIOR
GEOLOGICAL SURVEY
WATER RESOURCES DIVISION

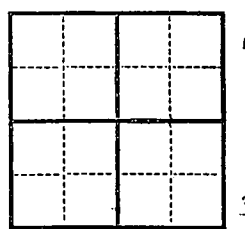
WELL SCHEDULE

Date AUG. 31, 19 51 Field No. 73
Record by SHOWS-HIT Office OWB
Source of data WADE JOHANSON

1: Location: State MISS. County LEE
Map LEE CO. H. 11 W. 6

NE 1/4 SW 1/4 sec. 26 T 11 N R 6 E W
2. Owner: B. G. COGGIN Address NETTLEMAN
Tenant WADE Address NETTLEMAN
Driller _____ Address _____

3. Topography FLAT
4. Elevation 225 ft. above TOPG 10'
5. Type: Dug, drilled, driven, bored, jetted 19 38
6. Depth: Rept. 200± ft. Meas. _____ ft.
7. Casing: Diam. 4 in., to _____ in., Type _____
Depth _____ ft., Finish _____



8. Chief Aquifer KAL From _____ ft. to _____ ft.
Others 11.0 3/21/67

9. Water level 9 ft. rept 19.56 above below
meas. _____ ft. which is _____ ft. above below surface

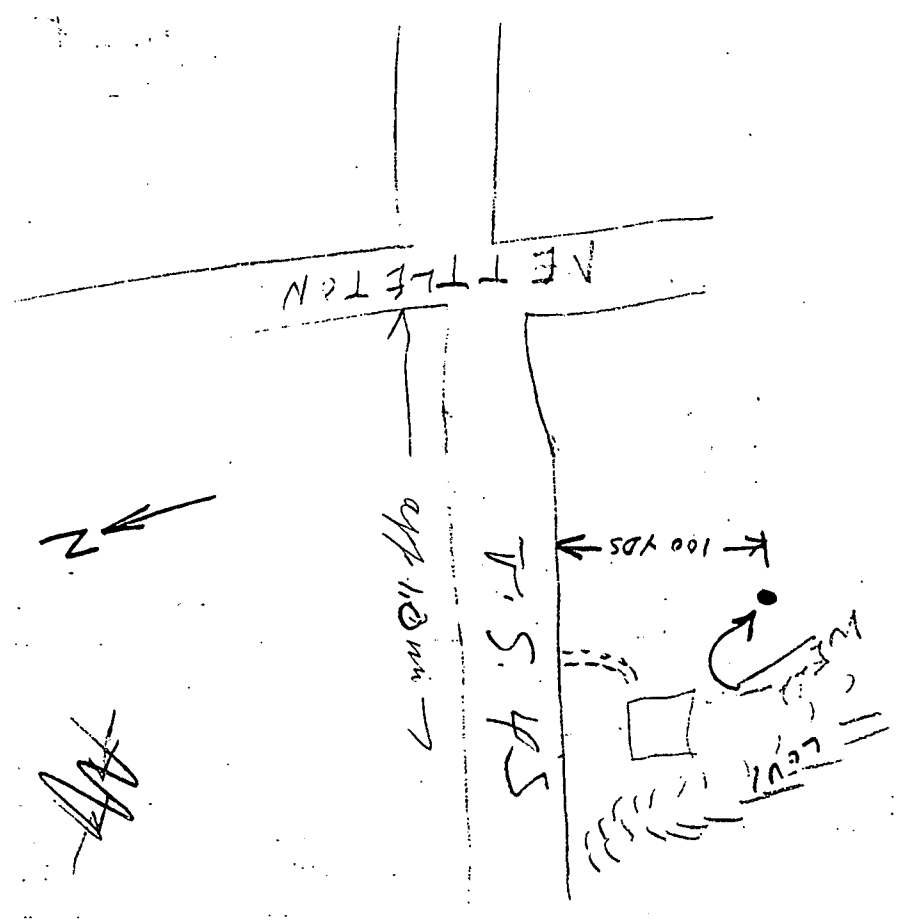
10. Pump: Type HAND Capacity _____ G. M.
Power: Kind _____ Horsepower _____

11. Yield: Flow _____ G. M., Pump _____ G. M., Meas., Rept. Est.
Drawdown _____ ft. after _____ hours pumping _____ G. M.

12. Use: Dom., Stock, PS., RR., Ind., Irr., Obs.
Adequacy, permanence _____

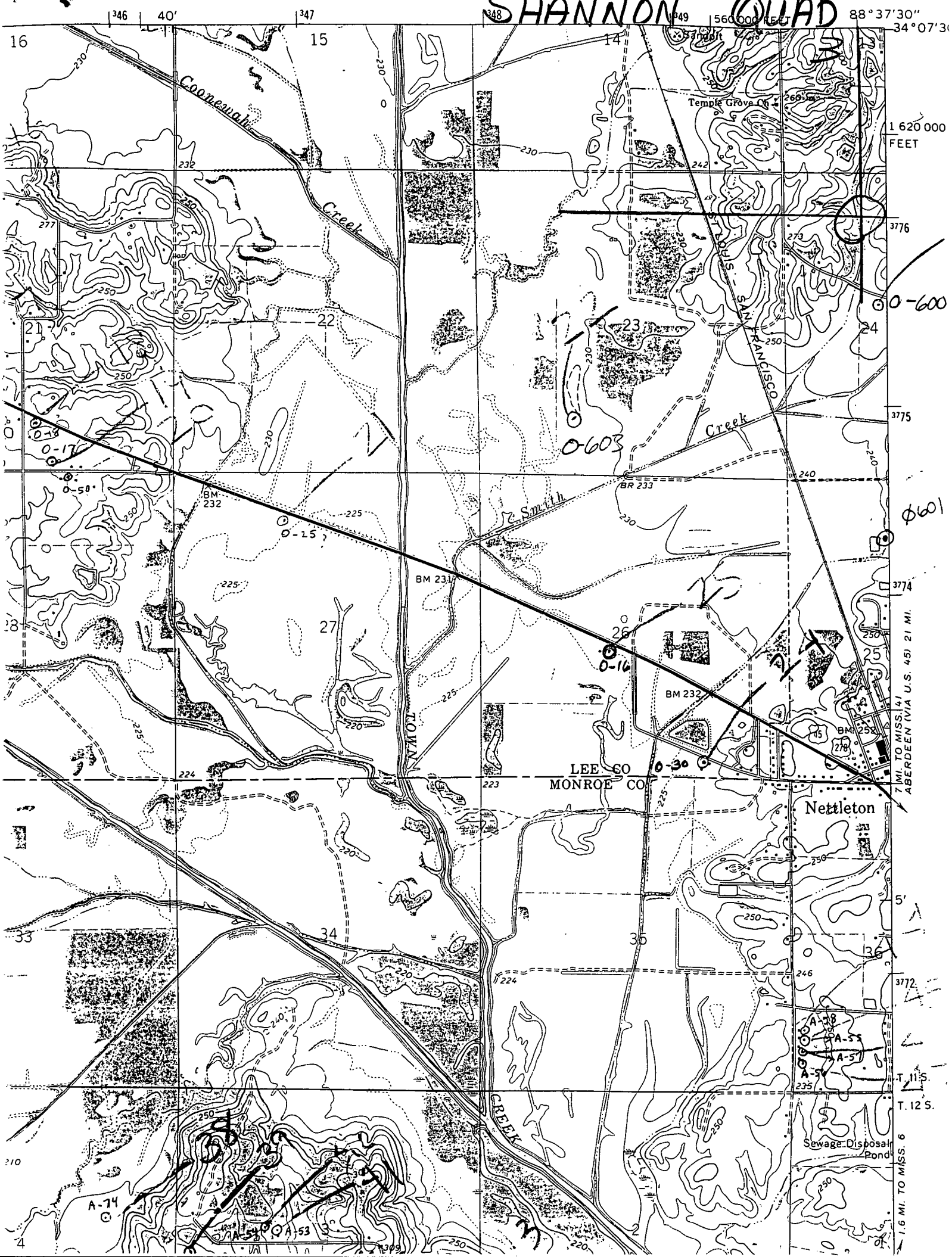
13. Quality GOOD Temp _____ °F.
Taste, odor, color _____ Sample Yes No

Unfit for _____
14. Remarks: (Log, Analyses, etc.) USE TO AVERT
Well abandoned 1967



SHANNON QUAD

88° 37' 30" 34° 07' 30"



1 620 000 FEET

7 MI. TO MISS. 141 ABERDEEN (VIA U.S. 45) 21 MI.

1.6 MI. TO MISS. 6