

9-185  
(October 1950)

UNITED STATES  
DEPARTMENT OF THE INTERIOR  
GEOLOGICAL SURVEY  
WATER RESOURCES DIVISION

WELL SCHEDULE

Date 9-11-56, 19\_\_\_\_ Field No. 23  
Record by Hitt Office No. 03  
Source of data M. Tate

1. Location: State Miss County Lee

Map NW - SE 1/4 SE 1/4 sec. 4 T 11 N 6 E

2. Owner: Levi Tate Address Shannon 2

Tenant \_\_\_\_\_ Address \_\_\_\_\_

Driller Falkins Address Shannon

3. Topography \_\_\_\_\_

4. Elevation 300 ft. above Topo.  
below \_\_\_\_\_

5. Type: Dug, drilled, driven, bored, jetted 19.37

6. Depth: Rept. 225 ft. Meas. \_\_\_\_\_ ft.

7. Casing: Diam. 4 in., to \_\_\_\_\_ in., Type \_\_\_\_\_

Depth 30 ft. Finish \_\_\_\_\_

8. Chief Aquifer Ke From \_\_\_\_\_ ft. to \_\_\_\_\_ ft.

Others \_\_\_\_\_

9. Water level 45 ft. rept. \_\_\_\_\_ 19\_\_\_\_ above  
meas. \_\_\_\_\_ below \_\_\_\_\_

which is \_\_\_\_\_ ft. above  
below surface

10. Pump: Type Cylinder Capacity \_\_\_\_\_ G. M.

Power: Kind elec Horsepower 3/4

11. Yield: Flow \_\_\_\_\_ G. M., Pump \_\_\_\_\_ G. M., Meas., Rept. Est. \_\_\_\_\_

Drawdown \_\_\_\_\_ ft. after \_\_\_\_\_ hours pumping \_\_\_\_\_ G. M.

12. Use: Dom., Stock, PS., RR., Ind., Irr., Obs. \_\_\_\_\_

Adequacy, permanence \_\_\_\_\_


13. Quality "best in neighborhood" Temp \_\_\_\_\_ °F.

Taste, odor, color clean Sample Yes  
No

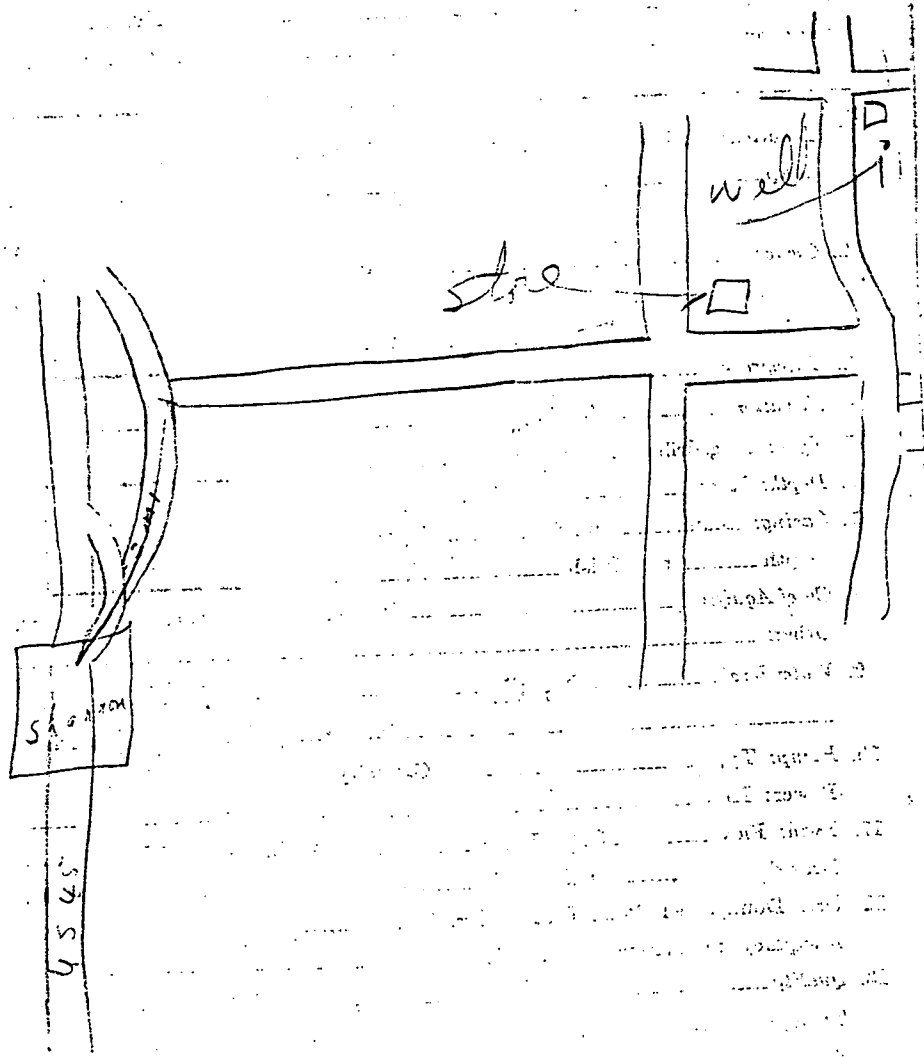
Unfit for \_\_\_\_\_

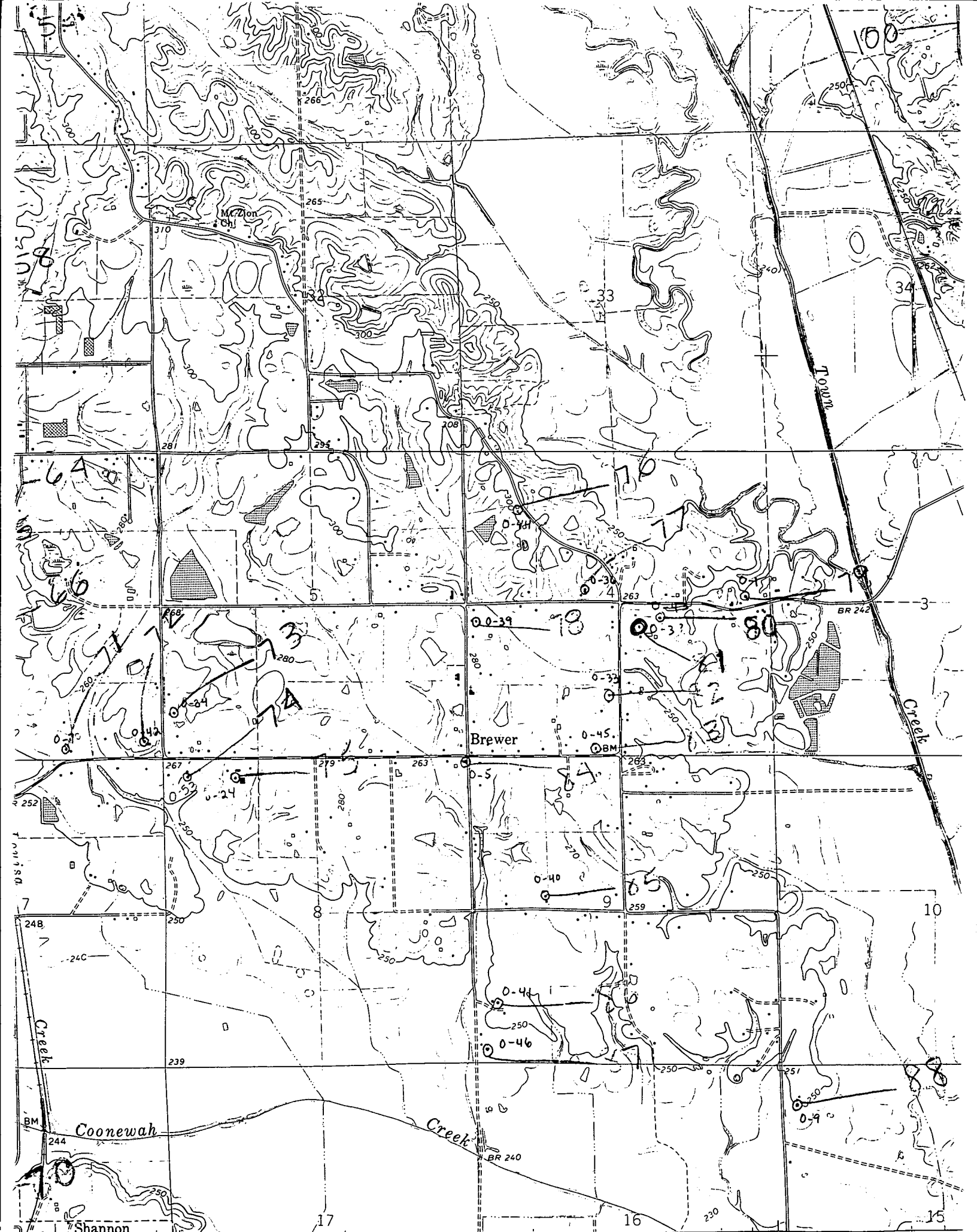
14. Remarks: (Log, Analyses, etc.) \_\_\_\_\_

has been over about area



4  
N





MI. 42' 30"  
4 U.S. 45) 27 MI.

R. 6 E.

344

(SHANNON)  
3252 II SW

345

VERONA QUAD

346

347