

Lat 341252
L 883950

9-185
(October 1950)

UNITED STATES
DEPARTMENT OF THE INTERIOR
GEOLOGICAL SURVEY
WATER RESOURCES DIVISION


WELL SCHEDULE

Date 3-2, 1965 Field No. 4
Record by ENB Office No. 617
Source of data General

1. Location: State MISS County LEE
Map _____
1/4 1/4 sec. T. 10 N. R. 6 (S) (E)

2. Owner: TOWN PLANTERSVILLE Address _____
Tenant _____ Address _____
Driller Herndon Homan Address Shannon

3. Topography _____
4. Elevation 290 ft. lat above _____ below _____
5. Type: Dug (drilled), driven, bored, jetted _____ 1965
6. Depth: Rept. 150 ft. Meas. _____ ft.
7. Casing: Diam. 8" in., to _____ in., Type _____
Depth 380 ft., Finish 70 X 4"



8. Chief Aquifer MASHAN From 400 ft. to 450 ft.
Others also 360-380; then 20' blank
9. Water level 115 ft. rept. when drilled above 150 below _____
which is _____ ft. above below surface

10. Pump: Type _____ Capacity _____ G. M.
Power: Kind ELEC Horsepower _____

11. Yield: Flow _____ G. M., Pump 200 G. M., Meas. (Rept) Est. at 60'
Drawdown 3.5 ft. after ? hours pumping _____ G. M.

12. Use: Dom., Stock (PS), RR., Ind., Irr., Obs. _____
Adequacy, permanence _____

13. Quality See analysis Temp. 65.5 °F
Taste, odor, color T.S. 174 Sample Yes No
Unfit for Fe. O.I. F.O.2

14. Remarks: (Log, Analyses, etc.) _____

322 gpm open discharge

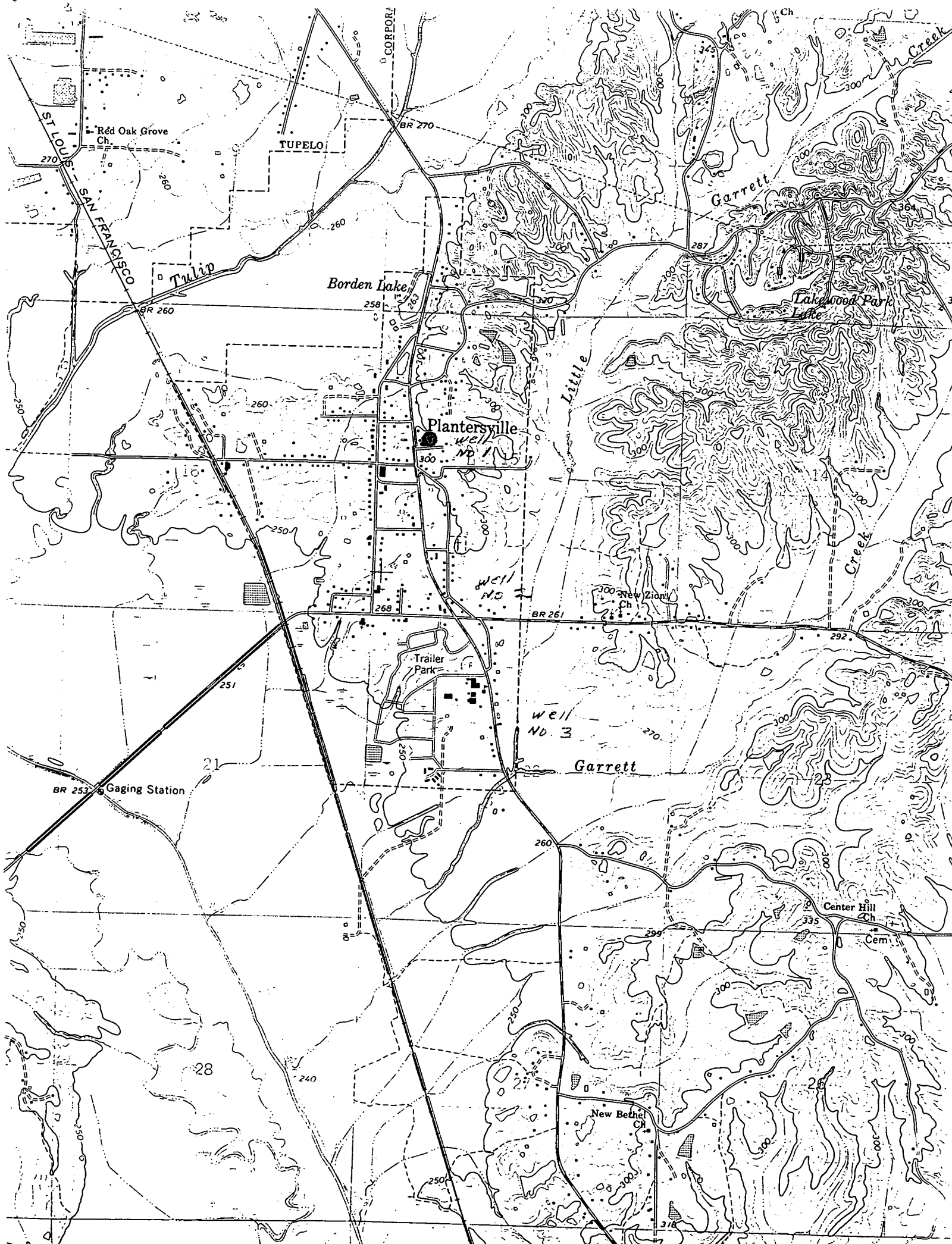
MSBH
65.5 °F

NO ELEC LOG

DEPARTMENT OF ENVIRONMENTAL QUALITY - OLWR
PUBLIC SUPPLY WELLS PROJECT

GPS LOG

USER NAME(S): Phillips / Jennings DATE: 10/28/98
UNIT DEQ #: _____ FILE #: B102821A
HEALTH DEPT. #: 410011-01 ELEV. 317
USGS #: 617 OLWR #: 01W00647
OWNER: Plantersville QUAD: Verona
LOCATION: SW/NW S 15 T 10S R 6E COUNTY: Lee
LOCATION DESCRIPTION: At elevated tank on Graven Rd just
off Hwy 6
CASING DIA: _____ PUMP TYPE & SIZE: Submersible
GPS FIELD LOCATION: LAT. 34° 12' 54.7" LONG. 88° 39' 49.9"
GPS CORRECTED LOCATION: LAT. 34.214750 LONG. 88.664454
REMARKS: GPS'd 20' from well, outside fence



Red Oak Grove Ch

TUPELO

CORPORA

BR 270

Garrett

SAN FRANCISCO

Tulip

Borden Lake

Lakewood Park Lake

Plantersville

Lattle

Creek

Well No. 1

New Zion Ch

Well No. 2

Garrett

BR 253 Gaging Station

Trailer Park

Well No. 3

Center Hill Ch

Cem

New Bethel Ch

28

27

26


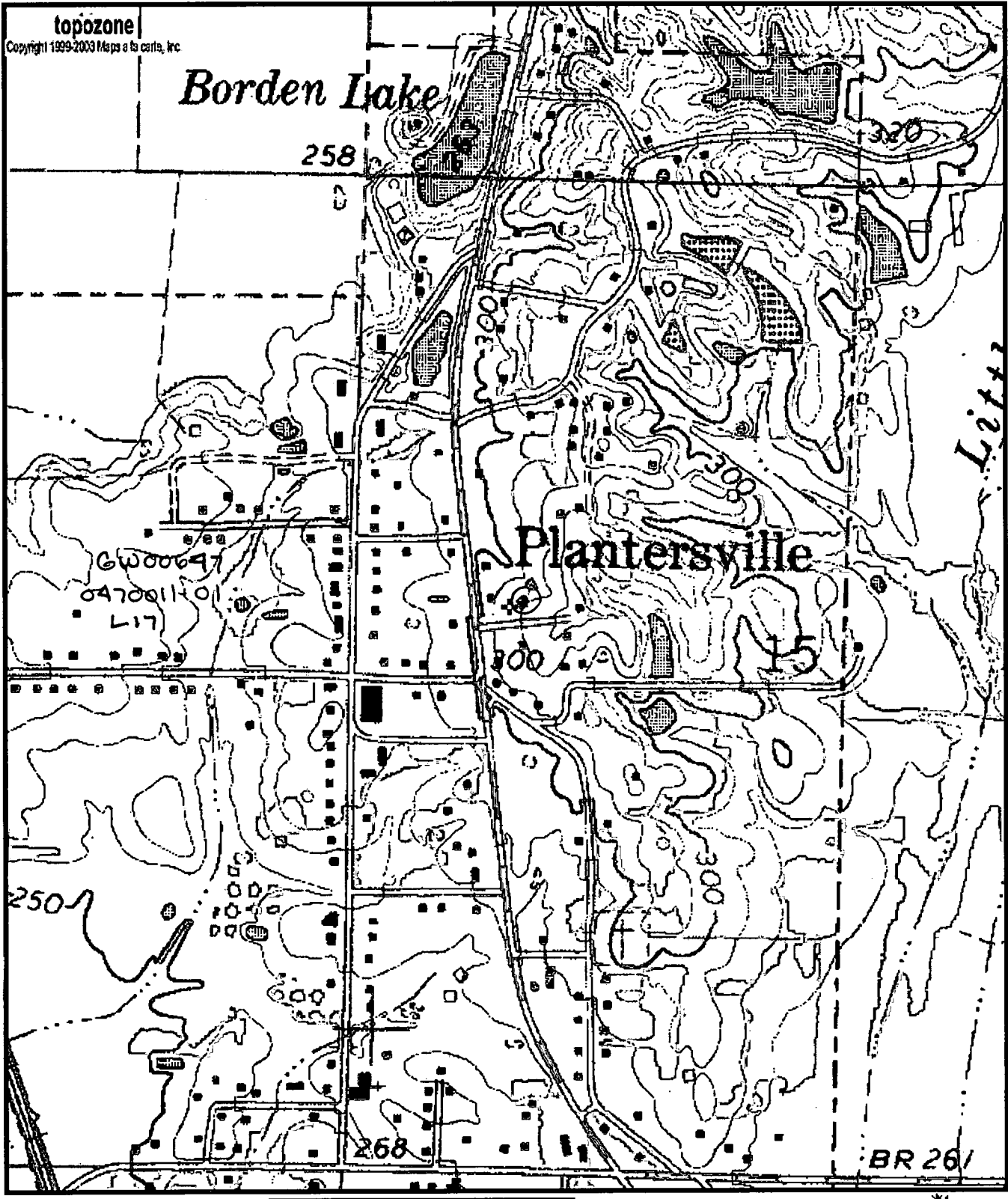
25

24

23

22

21



Map center is 34° 12' 53"N, 88° 39' 52"W (WGS84/NAD83)
 Verona quadrangle
 Projection is UTM Zone 16 NAD83 Datum

