

check BSW 1/13/67

9-185
(October 1950)

UNITED STATES
DEPARTMENT OF THE INTERIOR
GEOLOGICAL SURVEY
WATER RESOURCES DIVISION

WELL SCHEDULE

Date 9-12-56, 19 58 Field No. 58
Record by Hitt Office No. L4
Source of data Mrs. McFaring L16

1. Location: State Miss County Lee
Map

NW-SW 1/4 SW 1/4 sec. 10, T. 10, N. R. 6 W

2. Owner: Boyce C. McFaring Address Plantersville
Tenant: McFaring Address
Driller: Felkins Address Shannon

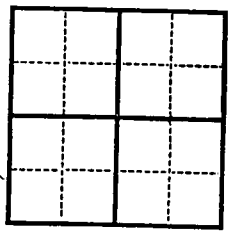
3. Topography 200 BSW

4. Elevation 310+ ft. above T.O.P. below

5. Type: Dug, drilled, driven, bored, jetted 1954

6. Depth: Rept. 320 ft. Meas. ft.

7. Casing: Diam. 4 in., to in., Type ft.
Depth 23 ft., Finish



8. Chief Aquifer LKe From ft. to ft.
Others

9. Water level 60+ ft. rept. 19 above below surface
which is ft. above below surface

10. Pump: Type Jet Capacity G. M.
Power: Kind elec Horsepower 1/2

11. Yield: Flow G. M., Pump G. M., Meas., Rept. Est. G. M.
Drawdown ft. after hours pumping G. M.

12. Use: Dom., Stock, PS., RR., Ind., Irr., Obs. Adequacy, permanence

13. Quality Temp °F.
Taste, odor, color Sample Yes No

Unfit for ft.
14. Remarks: (Log, Analyses, etc.) ft.

14. Name of person who made report

13. Name of person who made report

12. Name of person who made report

11. Name of person who made report

10. Name of person who made report

9. Name of person who made report

8. Name of person who made report

7. Name of person who made report

6. Name of person who made report


5. Name of person who made report

4. Name of person who made report

3. Name of person who made report

2. Name of person who made report

1. Name of person who made report



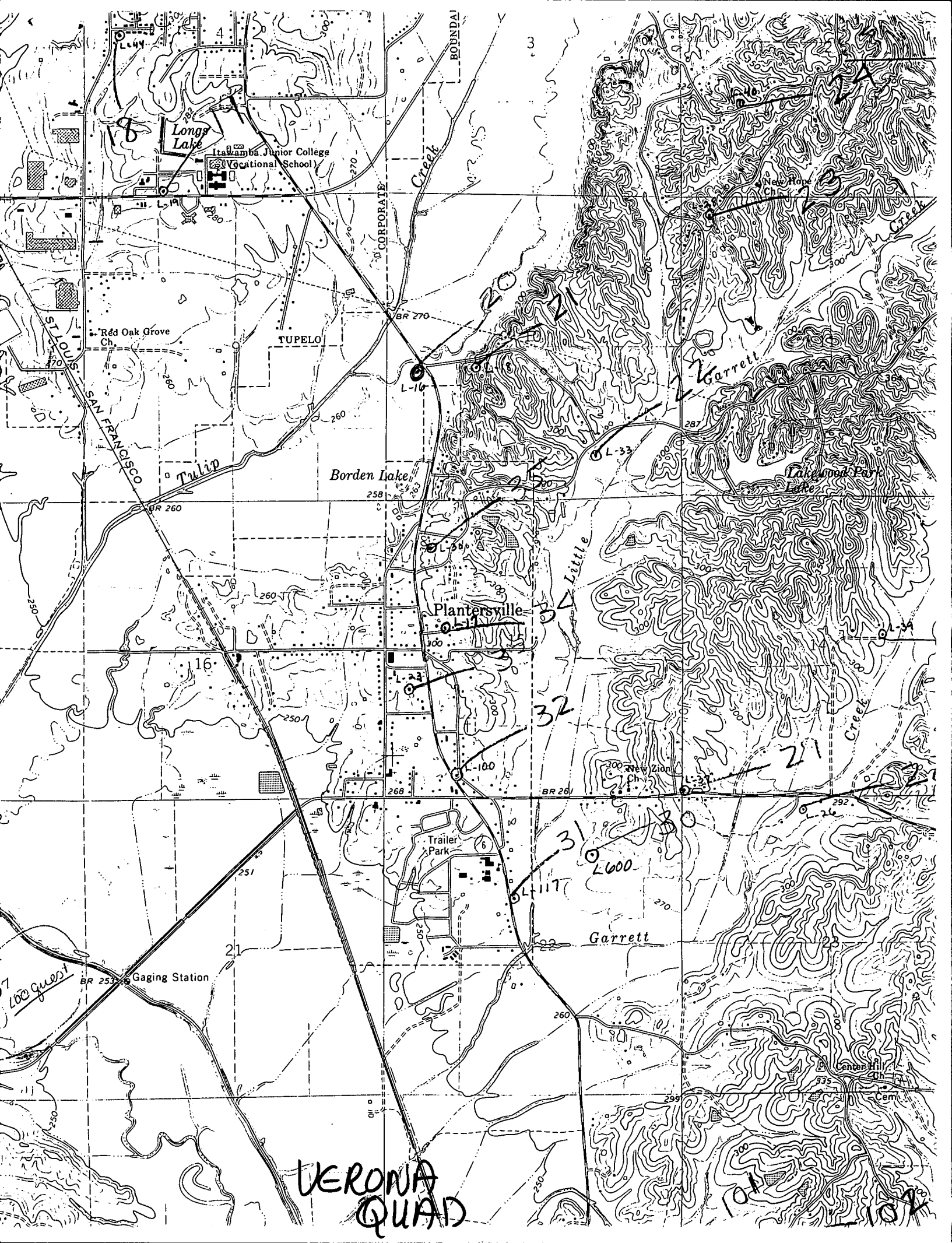
Date

Page No.

WEST SCHEDULE

WATER RESOURCES DIVISION
 GEOLOGICAL SURVEY
 DEPARTMENT OF THE INTERIOR
 UNITED STATES

October 1929
 9-122



18

Longs Lake

Itawamba Junior College
(Vocational School)

Red Oak Grove Ch.

TUPELO

Borden Lake

Plantersville

Trailer Park

100 Quest

Gaging Station

VERONA
QUAD

101
LIST