

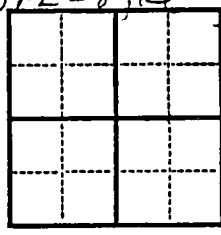
9-185
(October 1950)

UNITED STATES
DEPARTMENT OF THE INTERIOR
GEOLOGICAL SURVEY
WATER RESOURCES DIVISION

WELL SCHEDULE

Date SEPT. 1, 19 56 Field No. 92
Record by SHOVS-AITJ Office No. KB
Source of data LUVERT / SPERMAN K25

1. Location: State MISS County LEE
Map LEE CO. HIGHWAY
NE NW SE SW 1/4 sec. 30 T. 10 N. R. 5 E
2. Owner: LUVERT SPERMAN Address RT 3 TUPELO
Tenant Sperman Address BOX 5A
Driller TOM ROBINSON Address PALMETTO, MS
3. Topography FLAT
4. Elevation 260 ft. above TOPO. below
5. Type: Dug, drilled, driven, bored, jetted _____ 19 _____
6. Depth: Rept. 618 ft. Meas. _____ ft.
7. Casing: Diam. 2 in., to _____ in. Type _____
Depth 20 ft., Finish OPEN
8. Chief Aquifer KK KM From _____ ft. to _____ ft.
Others _____
9. Water level 100 ft. rept 56 above below meas. which is _____ ft. above below surface
10. Pump: Type HAND Capacity _____ G. M.
Power: Kind _____ Horsepower _____
11. Yield: Flow _____ G. M., Pump _____ G. M., Meas., Rept. Est. _____
Drawdown _____ ft. after _____ hours pumping _____ G. M.
12. Use: Dom., Stock, PS., RR., Ind., Irr., Obs. _____
Adequacy, permanence _____
13. Quality GOOD Temp _____ °F.
Taste, odor, color CLEAR Sample Yes No
Unfit for _____
14. Remarks: (Log, Analyses, etc.) _____



14. Name of (TOP) landowner (sec)

15. Date of

16. Date of first sale

Section 20
32

17. Section

18. Name of landowner

19. Date of first sale

20. Date of

21. Name of landowner

22. Date of

23. Name of landowner

APPROX

5.3 MI

VERONA

24. Name of landowner

25. Date of

26. Name of landowner

27. Name of landowner

28. Name of landowner

29. Name of landowner

30. Name of landowner

31. Name of landowner

32. Name of landowner

33. Name of landowner

34. Name of landowner

35. Name of landowner

36. Name of landowner

37. Name of landowner

38. Name of landowner

39. Name of landowner

40. Name of landowner

41. Name of landowner

42. Name of landowner

43. Name of landowner

44. Name of landowner

45. Name of landowner

46. Name of landowner

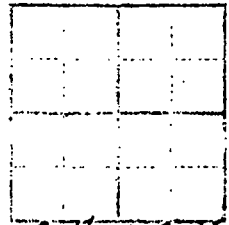
47. Name of landowner

48. Name of landowner

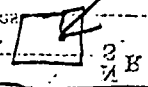
49. Name of landowner

50. Name of landowner


PALM BEACH



CHURCH



1 MI



WELL

DEPARTMENT OF THE INTERIOR
UNITED STATES

BISSELL QUAD

