

9-185
(October 1950)

UNITED STATES
DEPARTMENT OF THE INTERIOR
GEOLOGICAL SURVEY
WATER RESOURCES DIVISION

WELL SCHEDULE

Date April 13, 19 59 Field No. 22
Record by B. E. ELISON Office No. D-76
Source of data L. D. HEFLIN, Cashier

1. Location: State Miss County Prentiss

Map SE 1/4 SE 1/4 sec. 35 T 6 N 36 W

2. Owner: Tommy A. Pritchard Address Raymond

Tenant _____ Address _____

Driller Layne Central Address Memphis

3. Topography Hill top

4. Elevation 395 ft. above
below

5. Type: Dug (drilled, driven, bored, jetted) 1956

6. Depth: Rept. 426 ft. Meas. _____ ft.

7. Casing: Diam. 10 in., to _____ in., Type _____
Depth _____ ft., Finish _____

8. Chief Aquifer Ke From 380 ft. to 426 ft.

Others downy

9. Water level _____ ft. rept. _____ 19 _____ above
meas. _____ below

_____ which is _____ ft. above surface
below

10. Pump: Type Layne Central Capacity _____ G. M.

Power: Kind _____ Horsepower _____

11. Yield: Flow _____ G. M., Pump 300 G. M., Meas., Rept. Est. _____

Drawdown _____ ft. after _____ hours pumping _____ G. M.

12. Use: Dom., Stock, PS, RR., Ind., Irr., Obs. _____

Adequacy, permanence plenty


13. Quality good Temp 64 °F.

Taste, odor, color _____ Sample Yes 9-2859
No

Unfit for _____

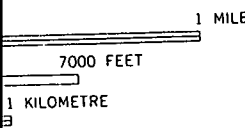
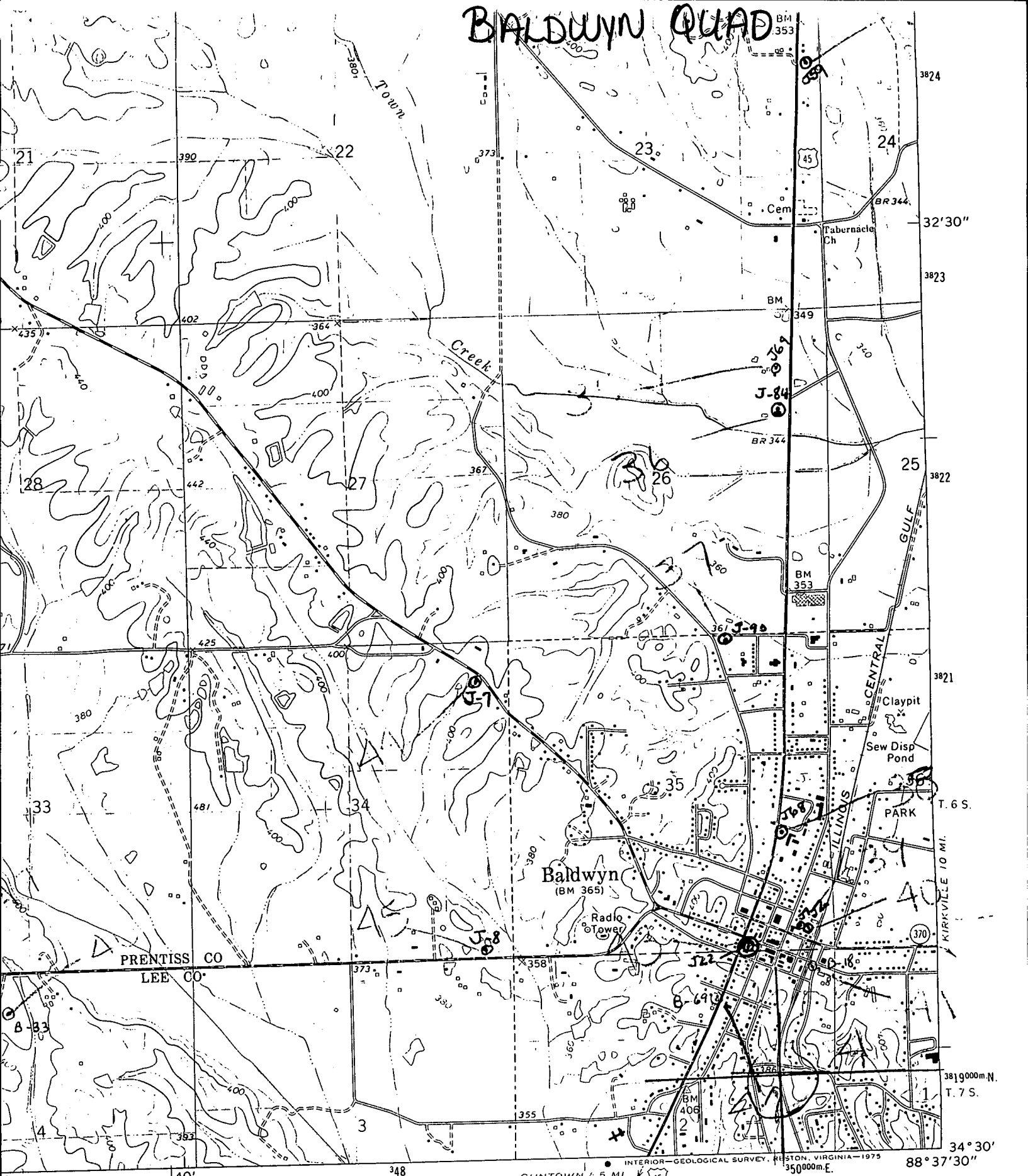
14. Remarks: (Log, Analyses, etc.) Test hole to 524

UNITED STATES
DEPARTMENT OF THE INTERIOR
GEOLOGICAL SURVEY
WATER RESOURCES DIVISION



Blank lined area for notes or additional information.

BALDWIN QUAD



GUNTOWN 4.5 MI. (45)
 TUPELO 17 MI. (17)
 INTERIOR - GEOLOGICAL SURVEY, RESTON, VIRGINIA - 1975
 3500000.E.

ROAD CLASSIFICATION

Primary highway, hard surface	Light-duty road, hard or improved surface
Secondary highway, hard surface	Unimproved road

(I) Interstate Route (U.S.) U. S. Route (S) State Route

(RAT) 1 NE
3252 1 NE