

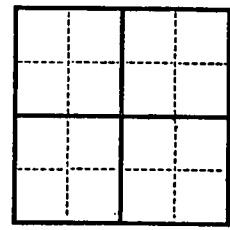
9-185
(October 1950)

UNITED STATES
DEPARTMENT OF THE INTERIOR
GEOLOGICAL SURVEY
WATER RESOURCES DIVISION

WELL SCHEDULE

Date 9-13-56, 19 71 Field No. 71
Record by H. H. H. Office No. J-10
Source of data M. Pickilis

1. Location: State Miss County Lee
Map SE-SE 1/4 SW 1/4 sec 21 T 9 N 2 R 2 E W
2. Owner: W.S. Pickilis Address Mooreville
Tenant E Address _____
Driller Felkins Address Shannon
3. Topography flat to rolling
4. Elevation 346 ft. above _____ below _____
5. Type: Dug, drilled, driven, bored, jetted 19.51
6. Depth: Rept. 205 ft. Meas. _____ ft.
7. Casing: Diam. _____ in., to _____ in., Type _____
Depth _____ ft., Finish _____
8. Chief Aquifer Ke From _____ ft. to _____ ft.
Others _____
9. Water level 7.5 ft. rept. _____ 19 _____ above _____ below _____
_____ which is _____ ft. above _____ below surface
10. Pump: Type Dr Capacity _____ G. M.
Power: Kind gas Horsepower _____
11. Yield: Flow _____ G. M., Pump _____ G. M., Meas., Rept. Est. _____
Drawdown _____ ft. after _____ hours pumping _____ G. M.
12. Use: Dom., Stock, PS., RR., Ind., Irr., Obs. _____
Adequacy, permanence _____
13. Quality good Temp _____ °F.
Taste, odor, color clear Sample Yes _____ No _____
Unfit for _____
14. Remarks: (Log, Analyses, etc.) _____



UNITED STATES
DEPARTMENT OF THE INTERIOR
GEOLOGICAL SURVEY
WATER RESOURCES DIVISION

(October 1950)
9-182

WELL IDENTIFICATION

Name _____
Record No. _____
Office No. _____
County _____

State _____
Township _____
Range _____

2. Owner _____
Address _____
City _____

3. Population _____
Elevation _____
4. Direction of flow _____
5. Direction of flow _____

6. Direction of flow _____
7. Direction of flow _____
8. Direction of flow _____

9. Water level _____
10. Pump type _____
11. Power kind _____

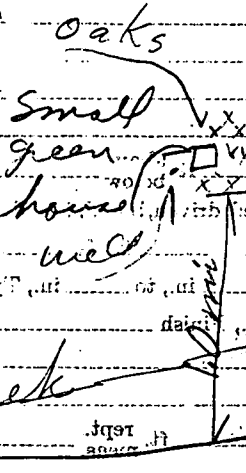
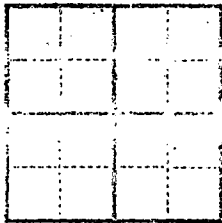
12. Use: Domestic, stock, RR, ind, ir, ope _____
13. Adequacy, permanence _____
14. Quality _____

15. Taste, odor, color _____
16. Sample No. _____
17. Unit for _____

18. Remarks (log, analysis, etc.) _____
19. _____
20. _____

21. _____
22. _____
23. _____

24. _____
25. _____
26. _____



which is 875 ft

100 ft

MOOREVILLE QUAD

