

9-185  
(October 1950)

OK BEW  
UNITED STATES  
DEPARTMENT OF THE INTERIOR  
GEOLOGICAL SURVEY  
WATER RESOURCES DIVISION


WELL SCHEDULE

Date 9-13-56, 19 63 Field No. 63  
Record by Hitt Office No. H9  
Source of data M. F. D. Perica

1. Location: State Miss County Lee  
Map NW SE  
SE - NW NE 1/4 sec. 28 T 9 N R 6  W

2. Owner: Pierce Gro Address Tupelo R2  
Tenant \_\_\_\_\_ Address \_\_\_\_\_  
Driller Webb Address Belton

3. Topography flat  
4. Elevation 300 ft. <sup>280 285</sup> above TOPO. below



5. Type: Dug drilled, driven, bored, jetted 1947  
6. Depth: Rept. 335 ft. Meas. 325 ft. <sup>25-27</sup>

7. Casing: Diam. 4 in., to \_\_\_\_\_ in., Type \_\_\_\_\_  
Depth 59 ft., Finish \_\_\_\_\_

8. Chief Aquifer Ke From \_\_\_\_\_ ft. to \_\_\_\_\_ ft.  
Others \_\_\_\_\_

9. Water level 3.5 ft. rept. 1947 above \_\_\_\_\_ below \_\_\_\_\_  
which is \_\_\_\_\_ ft. above surface below

10. Pump: Type Jet Capacity \_\_\_\_\_ G. M.  
Power: Kind elec Horsepower 3/4

11. Yield: Flow \_\_\_\_\_ G. M., Pump \_\_\_\_\_ G. M., Meas., Rept. Est. \_\_\_\_\_  
Drawdown \_\_\_\_\_ ft. after \_\_\_\_\_ hours pumping \_\_\_\_\_ G. M.

12. Use: Dom., Stock, PS., RR., Ind., Irr., Obs.  
Adequacy, permanence \_\_\_\_\_

13. Quality good Temp \_\_\_\_\_ °F.  
Taste, odor, color clear Sample  Yes  No  
Unfit for \_\_\_\_\_

14. Remarks: (Log, Analyses, etc.)  
86 ft pump pipe - went down this summer at that level.

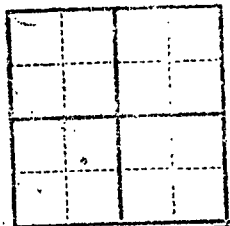
UNITED STATES  
DEPARTMENT OF THE INTERIOR  
GEOLOGICAL SURVEY  
WATER RESOURCES DIVISION

October 1950

WELL SCHEDULE

Name \_\_\_\_\_  
Record by \_\_\_\_\_  
Office No. \_\_\_\_\_  
Field No. \_\_\_\_\_

Location: State \_\_\_\_\_  
County \_\_\_\_\_  
Township \_\_\_\_\_  
Range \_\_\_\_\_  
Section \_\_\_\_\_  
Address \_\_\_\_\_  
Driller \_\_\_\_\_  
Tenant \_\_\_\_\_  
Owner \_\_\_\_\_



Depth: ft. Finish \_\_\_\_\_  
8. Casing: Diam. \_\_\_\_\_ in. to \_\_\_\_\_ in. Type \_\_\_\_\_  
9. Depth: ft. Finish \_\_\_\_\_  
10. Depth: ft. Finish \_\_\_\_\_  
11. Depth: ft. Finish \_\_\_\_\_  
12. Depth: ft. Finish \_\_\_\_\_  
13. Depth: ft. Finish \_\_\_\_\_

14. Pump: Type \_\_\_\_\_ Capacity \_\_\_\_\_ G.M.  
15. Power: Kind \_\_\_\_\_ Horsepower \_\_\_\_\_  
16. Yield: Flow \_\_\_\_\_ G.M. Pump \_\_\_\_\_  
17. Drawdown \_\_\_\_\_ ft. after \_\_\_\_\_ hours pumping \_\_\_\_\_ G.M.  
18. Use: Dom. Stock, P2, RR, Ind., Irr., Obs. \_\_\_\_\_  
19. Adequacy, Permanence \_\_\_\_\_  
20. Quality \_\_\_\_\_

Taste, odor, color \_\_\_\_\_  
21. Test: \_\_\_\_\_  
22. Test: \_\_\_\_\_  
23. Test: \_\_\_\_\_  
24. Test: \_\_\_\_\_  
25. Test: \_\_\_\_\_  
26. Test: \_\_\_\_\_  
27. Test: \_\_\_\_\_  
28. Test: \_\_\_\_\_  
29. Test: \_\_\_\_\_  
30. Test: \_\_\_\_\_

4508  
 E Tappelo

Office No. 4508

New



105 - 28 = 103.05  
 127 - 18.95 = 103.05  
 120 - 13.54 = 106.46  
 7 - 25.67 = 108.70  
 10 - 11 - 28.85 = 108.70

DEPARTMENT OF ENVIRONMENTAL QUALITY - OLWR  
PUBLIC SUPPLY WELLS PROJECT

GPS LOG

USER NAME(S): Jennings/Phillips DATE: 10/27/98

UNIT DEQ #: \_\_\_\_\_ FILE #: B102713A

HEALTH DEPT. #: \_\_\_\_\_ ELEV. \_\_\_\_\_

USGS #: H9 OLWR #: \_\_\_\_\_

OWNER: Pierce Grocery QUAD: Tupelo

LOCATION: \_\_\_\_\_ S \_\_\_\_\_ T \_\_\_\_\_ R \_\_\_\_\_ COUNTY: Lee

LOCATION DESCRIPTION: Behind 1176 Elvis Presley Blvd next  
to Church of God North of Emily St

CASING DIA: \_\_\_\_\_ PUMP TYPE & SIZE: None


GPS FIELD LOCATION: LAT. 34° 16' 17.5" LONG. 88° 40' 19.7"

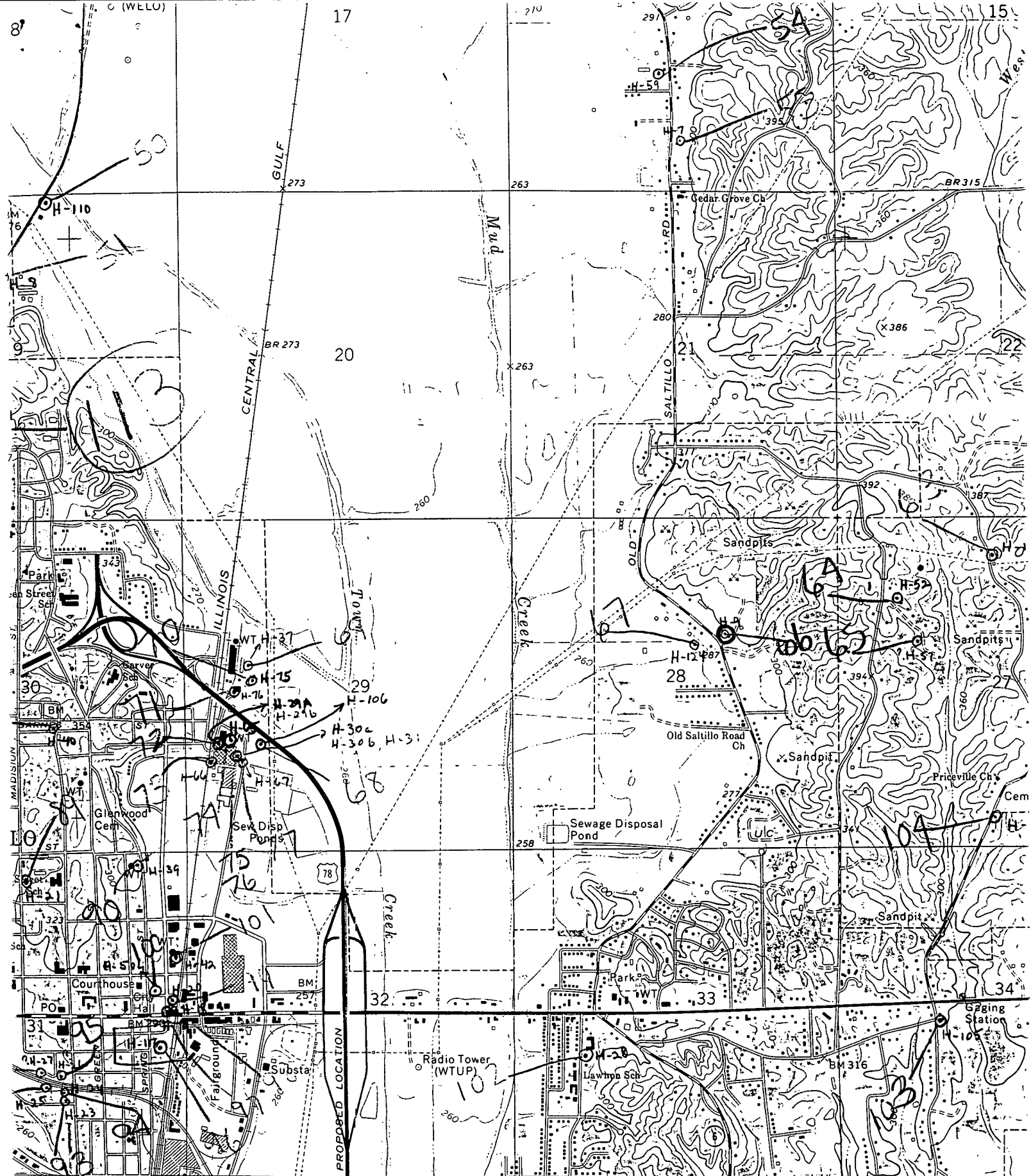
GPS CORRECTED LOCATION: LAT. 34.271430 LONG. 88.672020

REMARKS: GSP'd 15' from well

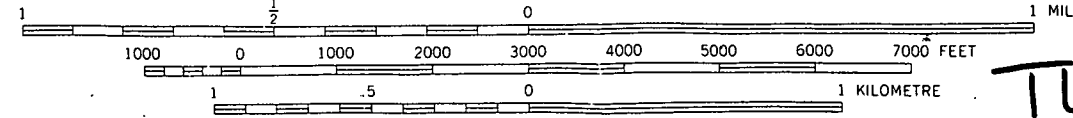
34° 16' 17.17" 88° 40' 19.3"

H9 - Pierce Grocery ✓





(VERONA)  
3252 II NW  
SCALE 1:24 000



TUPELO  
QUAD

CONTOUR INTERVAL 20 FEET  
DOTTED LINES REPRESENT 10-FOOT CONTOURS  
NATIONAL GEODETIC VERTICAL DATUM OF 1929

H-514 is

MISS.

# TopoZone.com

Target is 34° 16' 17"N, 88° 40' 19"W - TUPELO quac [Quad Info]

