



LEE

G 18
11-8-60

WATER WELL DRILLERS LOG

[Handwritten signature]

Date: Nov 8 1960, Driller: O. C. Webb County Lee
(Name)

(1) Owner of Land:	Description & Color of Materials Sand, Clay, Red Clay, Shell, etc.	Thick- ness Feet	Depth Feet
<u>Rob Gasaway</u> (Name) <u>Belder Mus</u> (Address)	<u>Soil to 15 ft</u>		
(2) Location: <u>SE 1/4, NE 1/4, Sec. 17 T. 9 R. 5</u> <u>1</u> miles <u>West</u> , of <u>Belder</u> (distance) (direction) (Nearest Town)	<u>Blue mail 155 ft</u> <u>Hard rock 2 ft</u> <u>55 ft water sand</u> <u>coffee</u>		
(3) Topography: <u>Rolling</u> (Hilly) (Flat) (Level)			
(4) Purpose of Well: <u>Domestic Irrigation</u> Municipal, Industrial, Other)			

Information upon completion of well:

(1) Diameter 4 inches.

(2) Total Depth 210 feet.

(3) Water Level 70 feet below top of ground.

(4) Cased to 20 ft, Size 4"

(5) Screen: Size 20, Length _____


(6) Were any formations sealed against pollution?
_____ yes, _____ no.

If YES depth of formation _____

Why _____

Drillers Remarks: Teahin & Sch...

99 ELEV 311



(Use Back Side)

Well No.

Mail this copy to Board of Water Commissioners 429 Miss. St. Jackson, Miss.

SHERMAN QUAD

