

9-185
(October 1950)

UNITED STATES
DEPARTMENT OF THE INTERIOR
GEOLOGICAL SURVEY
WATER RESOURCES DIVISION

543
270
273

WELL SCHEDULE

Date July 11, 1955 Field No. _____
Record by William F. Powell Office No. 6-13
Source of data S.W.P.C. Tabulations

1. Location: State Miss. County Lee
Map H W # 6 WEST OF KINGS CREEK

#5
90' 4"
#10 abt 8"
SW/c SW SE NE Sec 3B
9.5.5E

2. Owner: City of Tupelo Address Tupelo, Miss.
Tenant _____ Address _____
Driller PEARSON DRILLING CO Address BIRMINGHAM

3. Topography VALLEY

4. Elevation 270 ft. above MSL TOPD
below _____

5. Type: Dug, drilled, driven, bored, jetted _____ 1949

6. Depth: Rept. 543 ft. Meas. _____ ft.

7. Casing: Diam. 12 in., to _____ in., Type _____
Depth _____ ft., Finish 90' 6" Screen

8. Chief Aquifer Ke KM From _____ ft. to _____ ft.
Others _____

9. Water level 100 ft. rept. 12 - 8 1949 above
meas. _____ below surface

10. Pump: Type Turbine Capacity _____ G. M.
Power: Kind ELC Horsepower 100 140 cas


11. Yield: Flow _____ G. M., Pump 770 G. M., Meas., Rept. Est.
Drawdown 43 ft. after 24 hours pumping 770 G. M.

12. Use: Dom., Stock RR., Ind., Irr., Obs. _____
Adequacy, permanence _____

13. Quality _____ Temp 65° 1957 °F.

Taste, odor, color _____ Sample Yes _____ No _____
Unfit for _____

14. Remarks: (Log, Analyses, etc.) COULD NOT GET TAPE
IN WELL



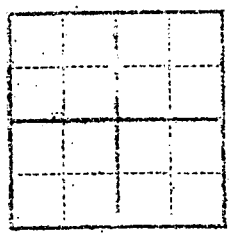
UNITED STATES
DEPARTMENT OF THE INTERIOR
GEOLOGICAL SURVEY
WATER RESOURCES DIVISION

(October 1950)
9-122

WELL SCHEDULE

Well No. 118 Section 11 Township 11N Range 11E
 County Franklin State Ill.

Owner Franklin Electric Co. Address Franklin, Ill.
 City Franklin State Ill.



From Franklin to Well 118

Water level 10 ft. above ground / 10 ft. below ground

Power Kind Electric

Flow 100 g.p.m. / 100 g.p.m.

Best Equip. Electric / Electric

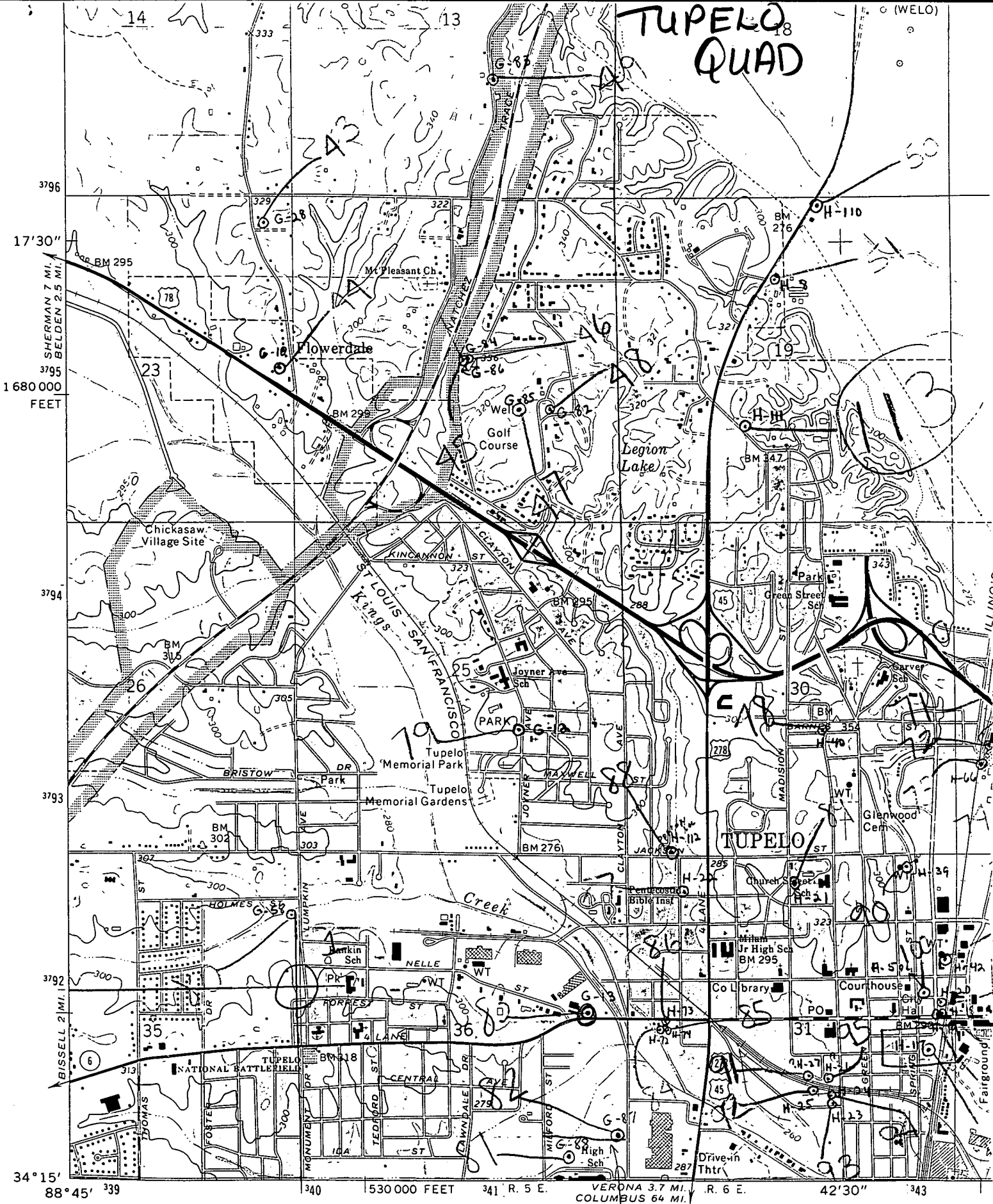
Agency, Performance Franklin Electric Co.

Capacity 100 g.p.m.

200' ADS
 RANKIN BLVD.
 FRANKLIN, ILL.
 CREEK

2

TUPELO QUAD

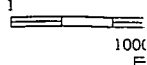
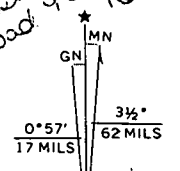


17°30"
SHERMAN 7 MI.
BELDEN 2.5 MI.
1680 000
FEET

34°15'
88°45'

Mapped, edited, and published by the Geological Survey
Control by USGS and USC&GS
Topography by photogrammetric methods from aerial
photographs taken 1972. Field checked 1973
Projection and 10,000-foot grid ticks: Mississippi coordinate
system, east zone (transverse Mercator)
1000-metre Universal Transverse Mercator grid ticks,
1927 North American datum

There must be a road here now



H-514