

### WELL SCHEDULE

U. S. DEPT. OF THE INTERIOR

GEOLOGICAL SURVEY

WATER RESOURCES DIVISION

TRANSMITTED FOR ADP

#### MASTER CARD

Record by HITT Source of data WIFE Date 10/30/56 Map \_\_\_\_\_

State 28 County (or town) LEE 41

Latitude: 34 22 48 N Longitude: 08 03 05 1 Sequential number: 1

Lat-long accuracy: 2 T. 8 N. 6 W. Sec 14, SW  $\frac{1}{4}$ , SW  $\frac{1}{4}$ , SW  $\frac{1}{4}$

Local well number: E 013 C 14 08 S 06 E Other number: \_\_\_\_\_ B & M

Local use: \_\_\_\_\_ Owner or name: SALTILLO RT 2

Owner or name: T. P. YATES Address: \_\_\_\_\_

Ownership: (C) County, (F) Fed Gov't, (M) City, Corp or Co, (N) Private, (S) State Agency, (W) Water Dist P

Use of water: (A) Air cond, (B) Bottling, (C) Comm, (D) Dewater, (E) Power, (F) Fire, (H) Dom, (I) Irr, (M) Med, (N) P S, (R) Rec, (S) Stock, (T) Instit, (U) Unused, (V) Repreressure, (W) Recharge, (X) Desal-P S, (Y) Desal-other, (Z) Other H

Use of well: (A) Anode, (D) Drain, (G) Seismic, (H) Heat Res, (P) Obs, (R) Oil-gas, (T) Recharge, (U) Test, (W) Unused, (X) Withdraw, (Z) Waste, (Z) Destroyed W

DATA AVAILABLE: Well data  Freq. W/L meas.: N Field aquifer char.

Hyd. lab. data: \_\_\_\_\_

Qual. water data; type: \_\_\_\_\_

Freq. sampling: \_\_\_\_\_ Pumpage inventory:  yes  no, period: \_\_\_\_\_

Aperture cards: \_\_\_\_\_ yes

Log data: \_\_\_\_\_

#### WELL-DESCRIPTION CARD

SAME AS ON MASTER CARD Depth well: 400 ft Meas. 6

Depth cased: (first perf.) UNKNOWN ft Casing type: \_\_\_\_\_; Diam. \_\_\_\_\_ in

Finish: (C) porous concrete, (F) gravel w. (perf.), (G) gravel w. (screen), (H) horiz. gallery, (I) open end, (P) perf., (S) screen, (T) sd. pt., (W) shored, (X) open hole, (Z) other H

Method Drilled: (A) air rot, (B) bored, (C) cable, (D) dug, (H) hyd rot, (J) jetted, (P) air percussion, (R) reverse, (T) trenching, (V) driven, (W) drive wash, (Z) other H

Date Drilled: 956 Pump intake setting: \_\_\_\_\_ ft

Driller: \_\_\_\_\_ name \_\_\_\_\_ address \_\_\_\_\_

Lift (type): (A) air, (B) bucket, (C) cent, (J) jet, (L) multiple, (M) multiple, (N) none, (P) piston, (R) rot, (S) submerg, (T) turb, (Z) other P Deep  Shallow

Power (type): diesel, elec, nat gas, gasoline, hand, gas, wind; H.P. 1/2 Trans. or meter no. 5

Descrip. MP \_\_\_\_\_ ft above \_\_\_\_\_ ft below LSD, Alt. MP \_\_\_\_\_

Alt. LSD: 400 Accuracy: 5

Water Level \_\_\_\_\_ ft above \_\_\_\_\_ ft below MP; Ft below LSD \_\_\_\_\_ Accuracy: \_\_\_\_\_

Date meas: \_\_\_\_\_ Yield: \_\_\_\_\_ gpm Method determined \_\_\_\_\_

Drawdown: \_\_\_\_\_ ft Accuracy: \_\_\_\_\_ Pumping period \_\_\_\_\_ hrs

QUALITY OF WATER DATA: Iron \_\_\_\_\_ ppm Sulfate \_\_\_\_\_ ppm Chloride \_\_\_\_\_ ppm Hard. \_\_\_\_\_ ppm

Sp. Conduct \_\_\_\_\_ K x 10<sup>6</sup> Temp. \_\_\_\_\_ °F Date sampled \_\_\_\_\_

Taste, color, etc. \_\_\_\_\_

Well No.

E 13

Well No. E 13

Latitude-longitude N  
S  
d m s d m s

**HYDROGEOLOGIC CARD**

SAME AS ON MASTER CARD Physiographic Province: 03 Section: \_\_\_\_\_

Drainage Basin: D 13C Subbasin: \_\_\_\_\_

Topo of well site: (D) depression, stream channel, dunes, flat, (H) hilltop, sink, swamp, (K) (L) (P) offshore, pediment, hillside, terrace, undulating, valley flat (U) (V) H

MAJOR AQUIFER: \_\_\_\_\_ system, \_\_\_\_\_ series K-3 aquifer, formation, group Ke EU

Lithology: XU Origin: 3 Aquifer Thickness: \_\_\_\_\_ ft

Length of well open to: \_\_\_\_\_ ft Depth to top of: \_\_\_\_\_ ft

MINOR AQUIFER: \_\_\_\_\_ system, \_\_\_\_\_ series \_\_\_\_\_ aquifer, formation, group \_\_\_\_\_

Lithology: \_\_\_\_\_ Origin: \_\_\_\_\_ Aquifer Thickness: \_\_\_\_\_ ft

Length of well open to: \_\_\_\_\_ ft Depth to top of: \_\_\_\_\_ ft

Intervals Screened: \_\_\_\_\_

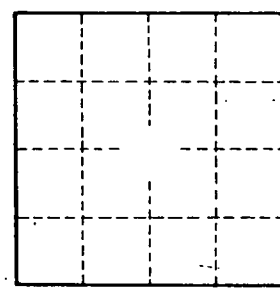
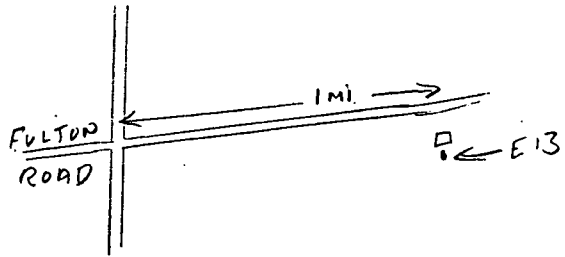
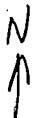
Depth to consolidated rock: \_\_\_\_\_ ft Source of data: \_\_\_\_\_

Depth to basement: \_\_\_\_\_ ft Source of data: \_\_\_\_\_

Surficial material: \_\_\_\_\_ Infiltration characteristics: \_\_\_\_\_

Coefficient Trans: \_\_\_\_\_ gpd/ft Coefficient Storage: \_\_\_\_\_

Coefficient Perm: \_\_\_\_\_ gpd/ft<sup>2</sup>; Spec cap: \_\_\_\_\_ gpm/ft; Number of geologic cards: \_\_\_\_\_



Well No.

E 13