

WELL SCHEDULE

U. S. DEPT. OF THE INTERIOR

GEOLOGICAL SURVEY

WATER RESOURCES DIVISION

MASTER CARD

Record by EHR Source of data _____ Date _____ Map _____

State 28 County (or town) 34

Latitude: 31 42 39 N Longitude: 08 90 04 0 Sequential number: 1

Lat-long accuracy: 4 T. 9 S, R 10 E, Sec 33, NW, B & M

Local well number: D020 B3309 N10W Other number: _____

Local use: 144 Owner or name: _____

Owner or name: SHRINERS CLUB Address: _____

Ownership: County, Fed Gov't, City, Corp or Co, Private, State Agency, Water Dist D

Use of water: (A) Air cond, (B) Bottling, (C) Comm, (D) Dewater, (E) Power, (F) Fire, (G) Dom, (H) Irr, (I) Med, (J) Ind, (K) P S, (L) Rec, (M) Stock, (N) Instit, (O) Unused, (P) Repressure, (Q) Recharge, (R) Desal-P S, (S) Desal-other, (T) Other H

Use of well: (A) Anode, (B) Drain, (C) Seismic, (D) Heat Res, (E) Obs, (F) Oil-gas, (G) Recharge, (H) Test, (I) Unused, (J) Withdraw, (K) Waste, (L) Destroyed W

DATA AVAILABLE: Well data Freq. W/L meas.: Field aquifer char.

Hyd. lab. data:

Qual. water data; type:

Freq. sampling: Pumpage inventory: yes no, period: _____

Aperture cards:

Log data:

WELL-DESCRIPTION CARD

SAME AS ON MASTER CARD Depth well: _____ ft 45 Meas. rept accuracy 6

Depth cased: _____ ft 39 Casing type: _____; Diam. 2X 1/4 in 2

Finish: (C) porous concrete, (F) gravel w. (perf.), (G) gravel w. (screen), (H) horiz. gallery, (I) open end, (J) horiz. open end, (K) perf., (L) screen, (M) sd. pt., (N) shored, (O) open hole, (P) other S

Method Drilled: (A) air rot, (B) bored, (C) cable, (D) dug, (E) hyd rot., (F) jetted, (G) air percuss, (H) reverse, (I) rotary, (J) driven, (K) drive wash, (L) other H

Date Drilled: 9 Pump intake setting: _____ ft _____

Driller: J. H. MAXIE name address _____

Lift (type): (A) air, (B) bucket, (C) cent, (D) jet, (E) multiple (cent.), (F) multiple (turb.), (G) none, (H) piston, (I) rot, (J) submerg, (K) turb, (L) other Deep Shallow

Power (type): nat diesel, elec, gas, gasoline, hand, gas, wind; LP H.P. 1/3 5 Trans. or meter no. _____

Descrip. MP _____ ft above _____ below LSD. Alt. MP _____

Alt. LSD: 260 Accuracy: (source) _____ 4

Water Level: _____ ft above _____ below MP; _____ ft above _____ below LSD Accuracy: _____ 52

Date meas: _____ Yield: _____ gpm _____ Method determined _____

Drawdown: _____ ft _____ Accuracy: _____ Pumping period _____ hrs _____


QUALITY OF WATER DATA: Iron _____ ppm Sulfate _____ ppm Chloride _____ ppm Hard. _____ ppm

Sp. Conduct _____ K x 10 6 Temp. _____ °F _____ Date sampled _____

Taste, color, etc. _____

Well No.

D20



HYDROGEOLOGIC CARD

SAME AS ON MASTER CARD Physiographic Province: 03 Section: _____

D Drainage Basin: 130 Subbasin: _____

Topo of well site: (D) (C) (E) (F) (H) (K) (L) depression, stream channel, dunes, flat, hilltop, sink, swamp, (O) (P) (S) (T) (U) (V) offshore, pediment, hillside, terrace, undulating, valley flat S

MAJOR AQUIFER: _____ system _____ series TM _____ aquifer, formation, group CA

Lithology: _____ Origin: 3 Aquifer Thickness: _____ ft

Length of well open to: _____ ft 6 Depth to top of: _____ ft

MINOR AQUIFER: _____ system _____ series _____ aquifer, formation, group _____

Lithology: _____ Origin: _____ Aquifer Thickness: _____ ft

Length of well open to: _____ ft _____ Depth to top of: _____ ft

Intervals Screened: _____

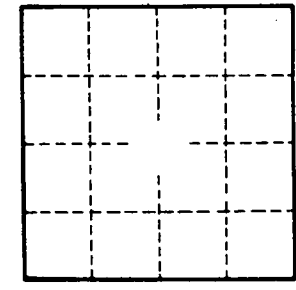
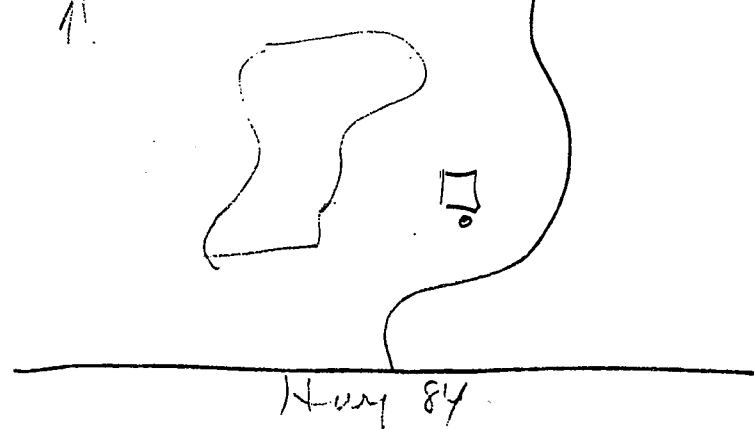
Depth to consolidated rock: _____ ft _____ Source of data: _____

Depth to basement: _____ ft _____ Source of data: _____

Surficial material: _____ Infiltration characteristics: _____

Coefficient Trans: _____ gpd/ft _____ Coefficient Storage: _____

Coefficient Perm: _____ gpd/ft²; Spec cap: _____ gpm/ft; Number of geologic cards: _____



Well No. _____

D20