

9-185-July 1935
Revised

UNITED STATES
DEPARTMENT OF THE INTERIOR
GEOLOGICAL SURVEY
WATER RESOURCES BRANCH

WELL SCHEDULE

Date May 9 1939 Field No. 59
Record by EM Reed Office No. 6991
Source of data James Velocich, Vice Pres

1. Location: State Miss County Jackson

Map Hatfield

SE 1/4 SE 4 sec. 5 T 8 S 6 R 6 W

2. Owner: Walker Shirlowine Co. Address Paracola

Tenant Walker Shirlowine Co. Address

Driller Ray Arterian Address Paracola

3. Topography Flat

4. Elevation 6.83 ft. above M.S.L.

5. Type: Dug (drilled, driven, bored, jetted) drilled

6. Depth: Rept. 900 ft. Meas. _____ ft.

7. Casing: Diam. 4 in., to _____ in., Type _____
Depth _____ ft., Finish _____

8. Chief Aquifer _____ From _____ ft. to _____ ft.
Others _____

9. Water level 20.2 ft. rept. meas. May 9 1939 above 10.39 below X

on top which is 2.7 ft. above surface

10. Pump: Type 2 in. Capacity _____ G. M.

Power: Kind _____ Horsepower _____

11. Yield: Flow _____ G. M., Pump _____ G. M., Meas., Rept. Est. _____

Drawdown _____ ft. after _____ hours pumping _____ G. M.

12. Use: Dom., Stock, PS., RR., Ind., Irr., Obs. Canning

Adequacy, permanence _____

13. Quality _____ Temp 75 °F.


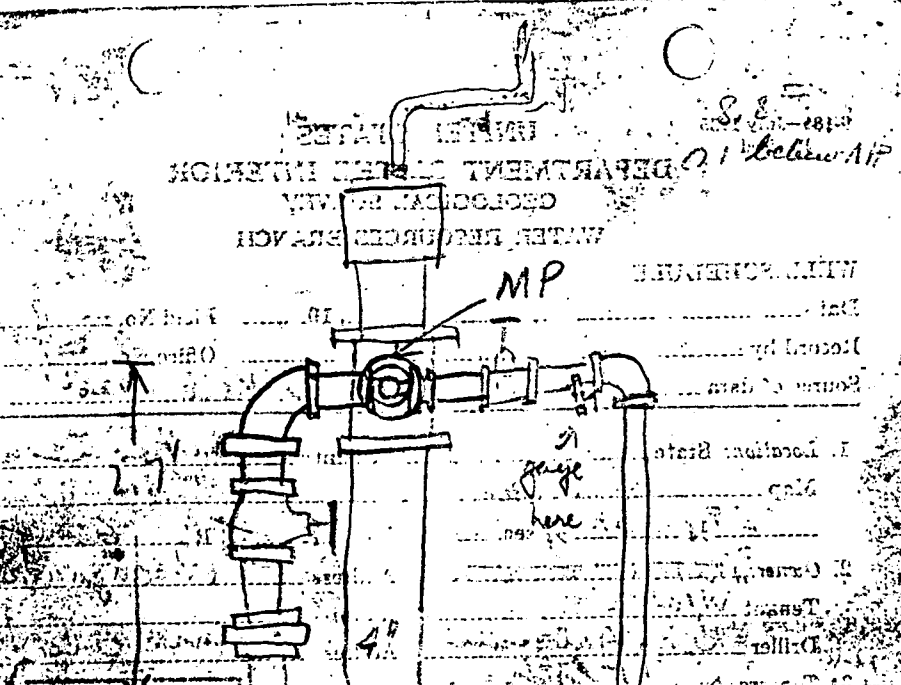
Taste, odor, color _____ Sample Yes No el

Unfit for _____

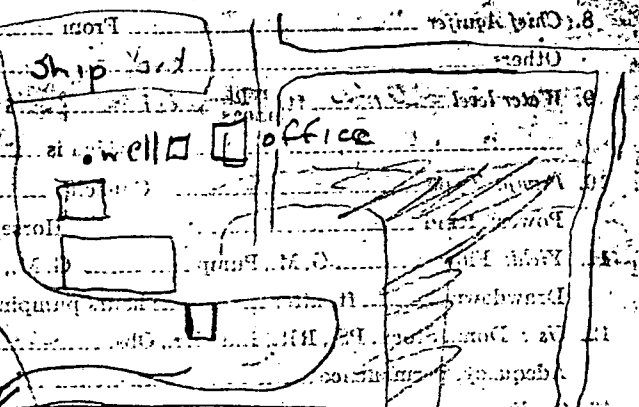
14. Remarks: (Log, Analyses, etc.) Drilled 900 60 gpm

DEPARTMENT OF THE INTERIOR
GEOLOGICAL SURVEY
WATER RESOURCES DIVISION

Sheet 1 of 1
1/1/70



1. Type of wellhead
2. Depth of wellhead
3. Diameter of wellhead
4. Material of wellhead
5. Date of installation
6. Name of installer
7. Name of user
8. Other



DRAW BRIDGE U.S. 90