

MISSISSIPPI BOARD OF WATER COMMISSIONERS


JACKSON

N 114 WATER WELL DRILLERS LOG

6-24-61

Date: June 24, 1961, Driller: L.R. Herland County Jackson

(Name)

(1) Owner of Land: <u>Mr. White</u> (Name)	Description & Color of Materials Sand, Clay, Red Clay, Shell, etc.	Thick- ness Feet	Depth Feet
<u>Ocean Springs, Miss.</u> (Address)	<u>Surface Sand</u>		<u>21</u>
(2) Location: <u>1/4, 1/4, Sec. T R</u>	<u>Mixed</u>		<u>42</u>
<u>2 1/2</u> miles <u>East</u> of <u>O.S.</u> (distance) (direction) (Nearest Town)	<u>Sand & Mud Str.</u>		<u>63</u>
(3) Topography: <input checked="" type="radio"/> (Hilly) <input type="radio"/> (Flat) <input type="radio"/> (Level)	<u>Mud</u>		<u>84</u>
(4) Purpose of Well: <input type="radio"/> (Domestic Irrigation) <input checked="" type="radio"/> (Municipal) <input type="radio"/> (Industrial) <input type="radio"/> (Other)	<u>"</u>		<u>105</u>
Information upon completion of well:	<u>Sand</u>		<u>126</u>
(1) Diameter <u>2</u> inches.	<u>Mud</u>		<u>147</u>
(2) Total Depth <u>1323</u> feet.	<u>Mixed</u>		<u>168</u>
(3) Water Level <u>Flowed</u> feet below top of ground.	<u>Sand</u>		<u>189</u>
(4) Cased to _____, Size _____	<u>Mixed</u>		<u>210</u>
(5) Screen: Size <u>.08</u> , Length <u>26</u>	<u>Mud & Sand</u>		<u>231</u>
(6) Were any formations sealed against pollution? _____ yes, _____ no	<u>" " Str.</u>		<u>252</u>
If YES depth of formation _____	<u>Mud</u>		<u>273</u>
Why _____	<u>"</u>		<u>294</u>
Drillers Remarks: _____	<u>"</u>		<u>315</u>
	<u>"</u>		<u>336</u>
	<u>" & Sand Str.</u>		<u>357</u>
	<u>Sand & Mud</u>		<u>378</u>
	<u>" " Str.</u>		<u>399</u>
	<u>Fine Sand</u>		<u>420</u>
	<u>Sand</u>		<u>441</u>
	<u>"</u>		<u>462</u>
	<u>Sand & Mud Str.</u>		<u>483</u>
	<u>Hard Sand " "</u>		<u>504</u>
	<u>Sand</u>		<u>525</u>
	<u>17' Sand 4' Mud</u>		<u>546</u>
	<u>Mud</u>		<u>567</u>
	<u>" & Sand Str.</u>		<u>588</u>
	<u>Mud</u>		<u>609</u>
	<u>19' Mud 2' Sand</u>		<u>630</u>
	<u>"</u>		<u>651</u>
	<u>"</u>		<u>672</u>

(Use Back Side)

Well No.


Mail this copy to Board of Water Commissioners 429 Miss. St. Jackson, Miss.

MISSISSIPPI BOARD OF WATER COMMISSIONERS

WATER WELL DRILLERS LOG


Date: _____, 19____, Driller: L. L. Darland County _____
 (Name)

(1) Owner of Land: <u>Mr. White</u> (Name)	Description & Color of Materials Sand, Clay, Red Clay, Shell, etc.	Thick- ness Feet	Depth Feet
(Address)	18' Sand 3' Mud		693
(2) Location: _____ 1/4, _____ 1/4, Sec. _____ T. _____ R. _____ _____ miles _____ of _____ (distance) (direction) (Nearest Town)	Mixed		713
(3) Topography: _____ (Hilly) (Flat) (Level)	8' Sand 13' Mud		735
(4) Purpose of Well: _____ (Domestic Irrigation Municipal, Industrial, Other)	Mud & Sand Str.		756
Information upon completion of well:	Fine Sand		777
(1) Diameter _____ inches.	Shale		798
(2) Total Depth _____ feet.	Mud & Sand Str.		819
(3) Water Level _____ feet below top of ground.	Mud & Shale		840
(4) Cased to _____, Size _____	Sand & Mud Str.		861
(5) Screen: Size _____, Length _____	Fine Sand		882
(6) Were any formations sealed against pollution? _____ yes, _____ no.	" "		903
If YES depth of formation	Sand		924
Why	" & Mud Str.		945
Drillers Remarks:	Hard Mud		966
	" "		987
	Mud		10 08
	Fine Sand		10 29
	" "		10 50
	Mud		10 71
	Sand		10 92
	Mud		11 13
	Fine Sand		11 34
	" " & Mud		11 55
	Mud		11 76
	" & Sand Str.		11 97
	Sand & Mud Str.		12 18
	Mud 10 Sand		12 39
	Sand		12 60
	" "		12 81
	" "		13 02
	" Good		13 23



(Use Back Side)

Well No.



Faint vertical text on the left edge of the page, possibly a page number or reference code.

Faint, illegible text in the middle-left section of the page.

Faint, illegible text in the middle-right section of the page, possibly a list or table.